APP CRS	Rwy ldg	4255
282°	TDZE	46
	Apt Elev	55

RNAV (GPS) Z RWY 28
EAST HAMPTON TOWN (JPX)

RNP APCH - GPS.

Procedure NA at night. Rwy 28 helicopter visibility reduction below 1 SM NA. When local altimeter setting not received, use Westhampton Beach altimeter setting and increase all MDAs 60 feet and visibility Cat C ¼ SM.

MISSED APPROACH: Climb to 2000 direct MATHW and hold.

AWOS-3PT	NEW YORK APP CON		EAST HAMPTON TOWER ★	GND CON	CLNC DEL
118.075	125.975	343.65	125.225 (CTAF) L	121.9	118.95

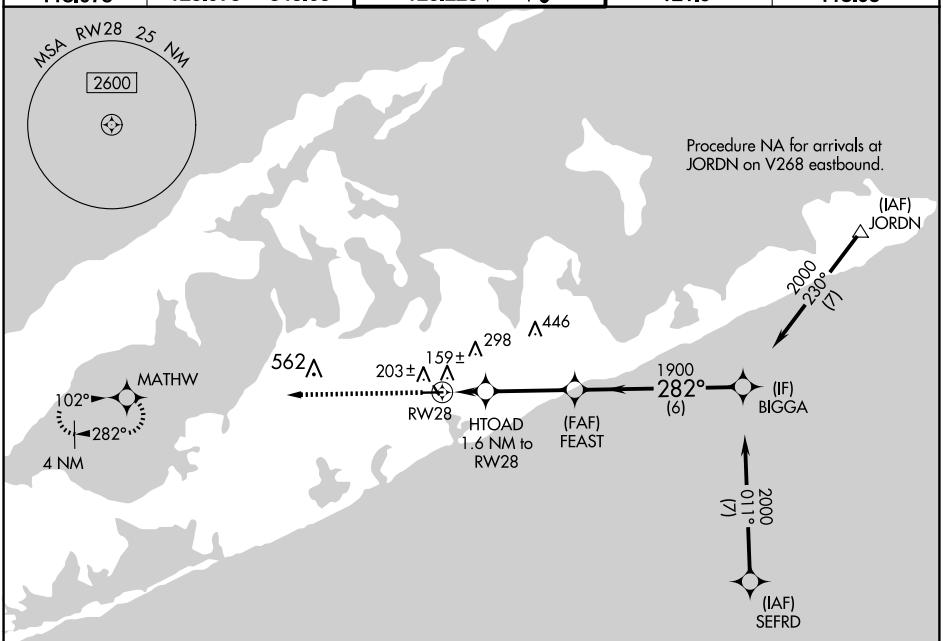

ELEV	55	TDZE	46

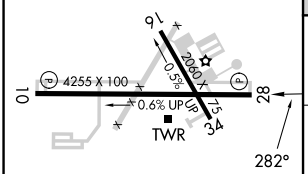

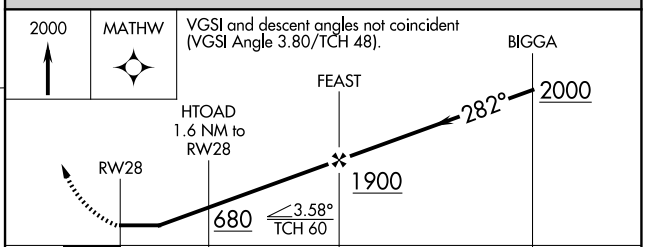

CATEGORY	A	B	C	D
LNAV MDA	420-1	374 (400-1)		NA

MIRL Rwy 10-28 L
REIL Rwy 10
REIL Rwy 28 L

NE-2, 14 MAY 2026 to 11 JUN 2026