RNAV (GPS) RWY 21
SANTA MONICA MUNI (SMO)

WAAS CH 90339 W21A	APP CRS 213°	Rwy Ldg 3500 TDZE 170 Apt Elev 170

RNP APCH.

For uncompensated Baro-VNAV systems, LNAV/VNAV NA below 5°C (41°F) or above 14°C (58°F). Rwy 21 helicopter visibility reduction below 1 SM NA.

MISSED APPROACH: Climb to 600 then climbing right turn to 5000 direct CAPOB and on track 283° to SADDE and hold, continue climb-in-hold to 5000.

ATIS	SOCAL APP CON	SANTA MONICA TOWER*	GND CON	UNICOM
119.15	135.05 317.5	120.1 (CTAF) L 257.8	121.9	122.95

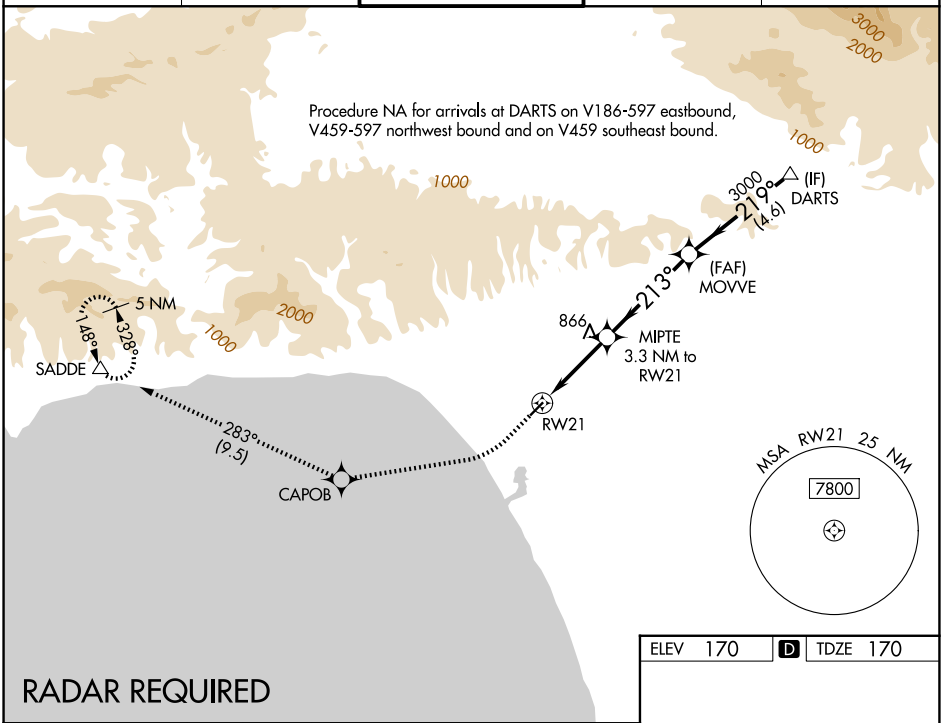

RADAR REQUIRED

600	5000	CAPOB	tr 283°	SADDE

VGSI and RNAV glidepath not coincident (VGSI Angle 3.50/TCH 45).

*LNAV only

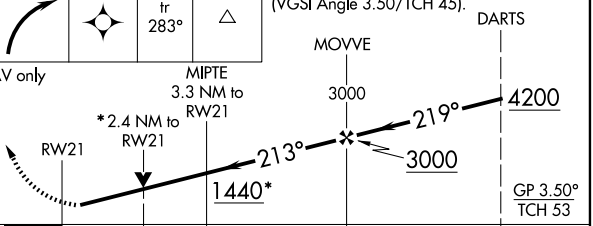

CATEGORY	A	B	C	D
LPV DA	440-1 270 (300-1)			
LNAV/VNAV DA	685-1⅜ 515 (600-1⅜)			
LNAV MDA	1120-1¼ 950 (1000-1¼)		1120-2½ 950 (1000-2½)	

ELEV 170	D	TDZE 170

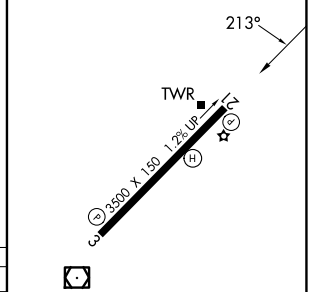

MIRL Rwy 3-21 L
REIL Rwy 21 L

SW-3, 14 MAY 2026 to 11 JUN 2026

SW-3, 14 MAY 2026 to 11 JUN 2026