LOC I-RST	APP CRS	Rwy Ldg	9033
108.5	313°	TDZE	1304
		Apt Elev	1317

COPTER ILS Y or LOC Y RWY 31

ROCHESTER INTL (RST)

RADAR required for procedure entry at EMORE.

For inop ALS increase visibility to RVR 5000.

ALSF-2

MISSED APPROACH: Climb to 2000 then climbing left turn to 3000 direct RST VOR/DME and hold.

ATIS	ROCHESTER APP CON★	ROCHESTER TOWER★	GND CON	UNICOM
120.5	119.8 251.125	118.3 (CTAF) L 257.8	121.9	122.95

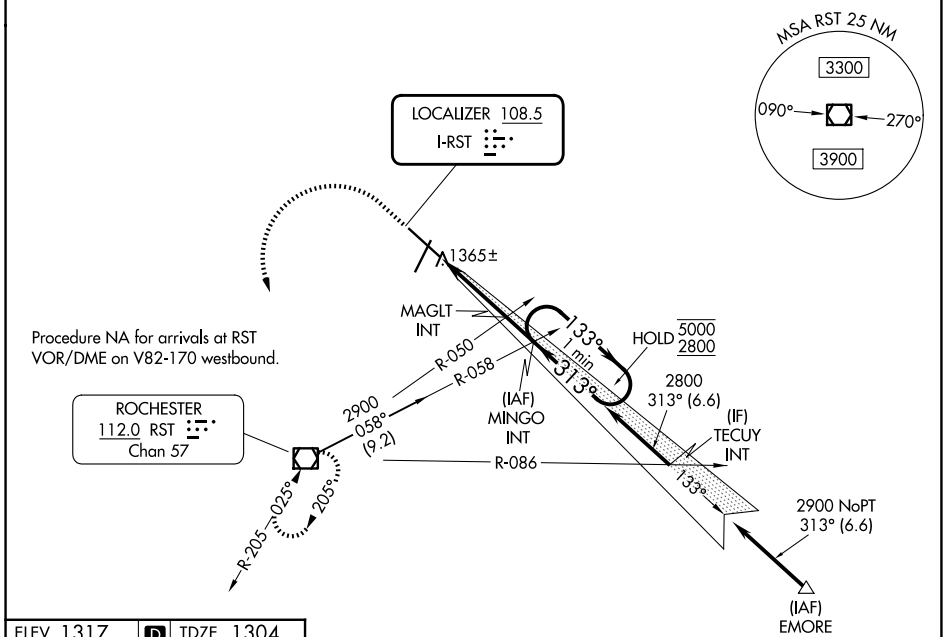

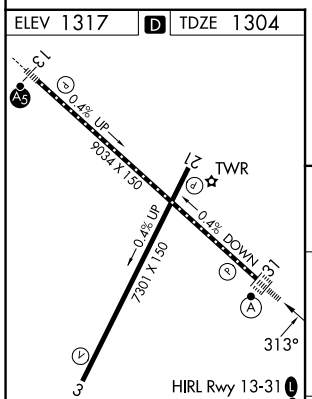

FAF to MAP 4.5 NM

Knots	45	60	75	90	105
Min:Sec	6:00	4:30	3:36	3:00	2:34

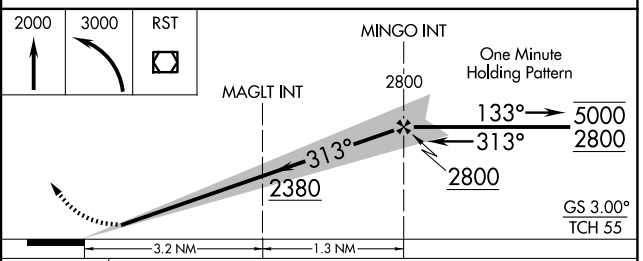

CATEGORY	COPTER
H-ILS 31	1504/12 200 (200-¼)
H-LOC 31	1620/12 316 (400-¼)

NC-1, 14 MAY 2026 to 11 JUN 2026