# ILS or LOC RWY 35
## ASHEVILLE RGNL (AVL)

| LOC/DME I-AVL | APP CRS | Rwy Ldg | 8002 |
|---|---|---|---|
| 110.5 | 347° | TDZE | 2141 |
| Chan 42 | | Apt Elev | 2164 |

Circling NA west of Rwy 17-35.

MALSR

MISSED APPROACH: Climb to 2700 then climbing right turn to 6800 on heading 020° and on SUG VORTAC R-313 to JUNOE INT/SUG 24.5 DME and hold, continue climb-in-hold to 6800.
* Missed approach requires minimum climb of 340 feet per NM to 4200.

| ATIS | ASHEVILLE APP CON ★ | ASHEVILLE TOWER ★ | GND CON | UNICOM |
|---|---|---|---|---|
| 120.2 | 124.65 351.8 | 121.1 (CTAF) L 257.8 | 121.9 | 122.95 |

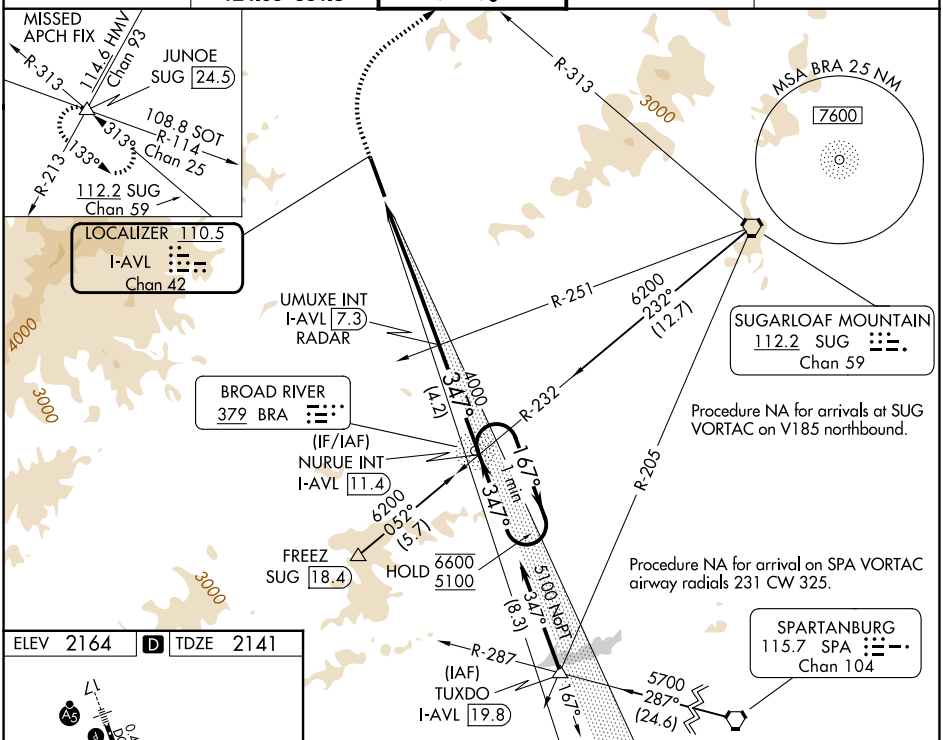


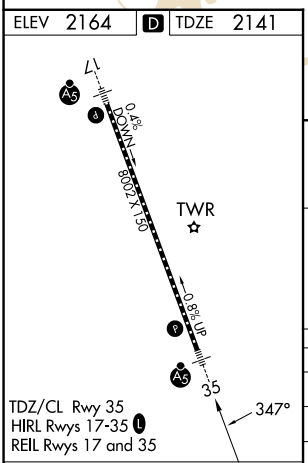


TDZ/CL Rwy 35
HIRL Rwys 17-35 L
REIL Rwys 17 and 35

| FAF to MAP 5.7 NM | | | | | |
|---|---|---|---|---|---|
| Knots | 60 | 90 | 120 | 150 | 180 |
| Min:Sec | 5:42 | 3:48 | 2:51 | 2:17 | 1:54 |

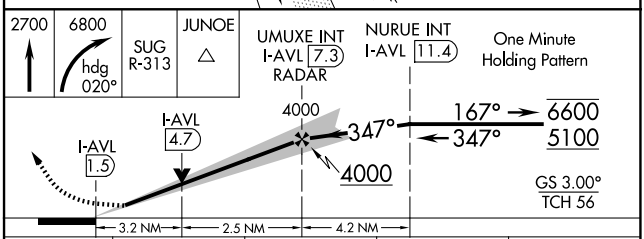


| CATEGORY | A | B | C | D |
|---|---|---|---|---|
| S-ILS 35* | 2360/24 219 (200-½) | | | |
| S-ILS 35 | 3019-4 878 (900-4) | | | |
| S-LOC 35 | 3200/40 1059 (1100-¾) | 3200/55 1059 (1100-1) | 3200-2½ 1059 (1100-2½) | |
| CIRCLING | 3200-1¼ 1036 (1100-1¼) | 3200-1½ 1036 (1100-1½) | 3460-3 1296 (1300-3) | 3720-3 1556 (1600-3) |

SE-2, 14 MAY 2026 to 11 JUN 2026

SE-2, 14 MAY 2026 to 11 JUN 2026