APP CRS	Rwy ldg	4279
220°	TDZE	189
	Apt Elev	189

RNAV (GPS) RWY 22
SOLBERG/HUNTERDON (N51)

DME/DME RNP-0.3 NA. Circling NA to Rwys 10-28 and 13-31. Rwy 22 helicopter visibility reduction below ¾ SM NA. Obtain local altimeter setting on CTAF; when not received use Newark Liberty Intl altimeter setting.

NA

MISSED APPROACH: Climb to 2600 direct MOSSE and hold.

NEWARK APP CON	GCO	UNICOM
132.8 379.9	121.725	122.8 (CTAF)

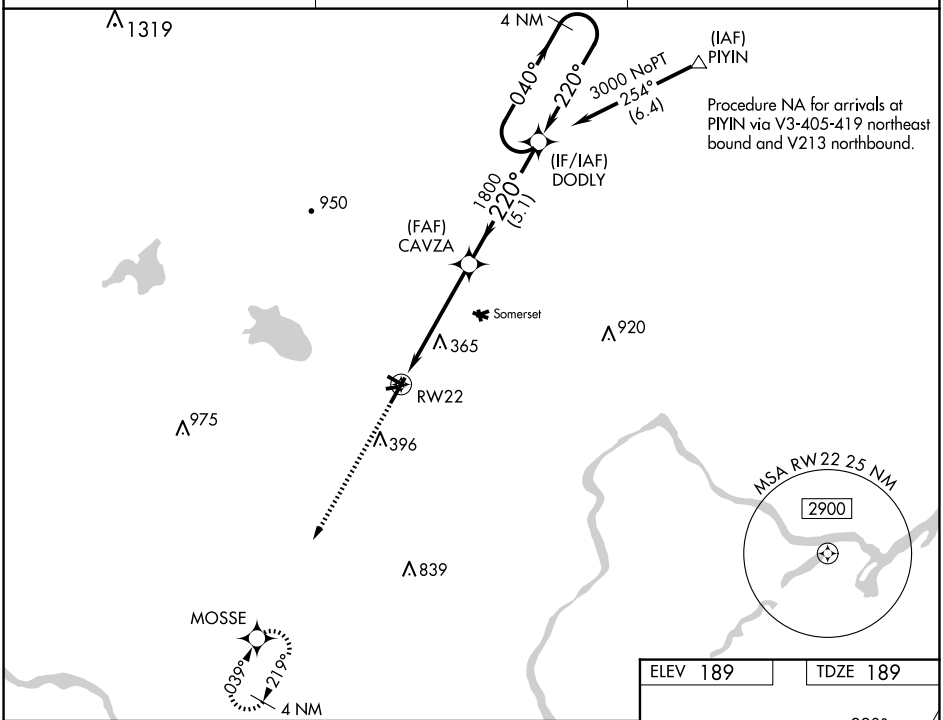

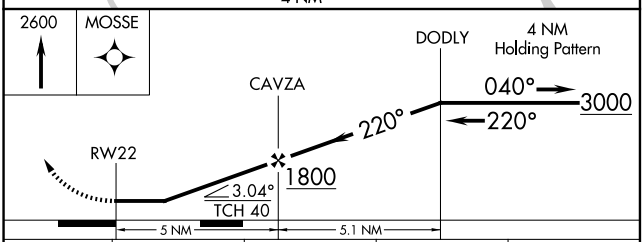

CATEGORY	A	B	C	D
LNAV MDA	620-1 431 (500-1)		NA	
CIRCLING	680-1 491 (500-1)	760-1 571 (600-1)	NA	
NEWARK LIBERTY INTL ALTIMETER SETTING MINIMUMS				
LNAV MDA	700-1 511 (600-1)		NA	
CIRCLING	780-1 591 (600-1)	860-1 671 (700-1)	NA	

ELEV 189 TDZE 189

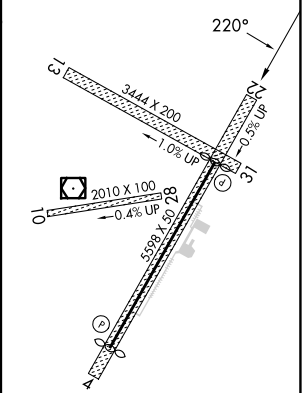

REIL Rwys 4 and 22 L
MIRL Rwy 4-22 L

NE-2, 14 MAY 2026 to 11 JUN 2026
NE-2, 14 MAY 2026 to 11 JUN 2026