VOR TBN	APP CRS	Rwy Ldg	5510
110.0	329°	TDZE	1153
		Apt Elev	1160

VOR RWY 33

WAYNESVILLE-ST ROBERT RGNL FORNEY FLD (TBN)

DME or RADAR required. RADAR required for procedure entry.

When local altimeter not received, use Rolla Ntl altimeter setting and increase all MDAs 80 feet. Increase S-33 Cats C/D visibility to 1¼ SM. Procedure NA when R-4501B or R-4501H in use. Circling NA west of Rwy 15-33. Rwy 33 helicopter visibility reduction below ¾ SM NA. Inop table does not apply to Cats A and B. For inop ALS, increase Cats C and D visibility to 1⅜ SM. Inop table does not apply to Cats A and B when using Rolla Ntl altimeter setting.

MALS A4

MISSED APPROACH: Climb to 3000 on TBN VOR R-323 to REBBS INT/I-TBN LOC/DME 11 DME and hold.

D-ATIS	KANSAS CITY CENTER	FORNEY TOWER ★	GND CON
118.7 229.4	128.35 284.675	125.4 (CTAF) L 268.7	123.75 256.8

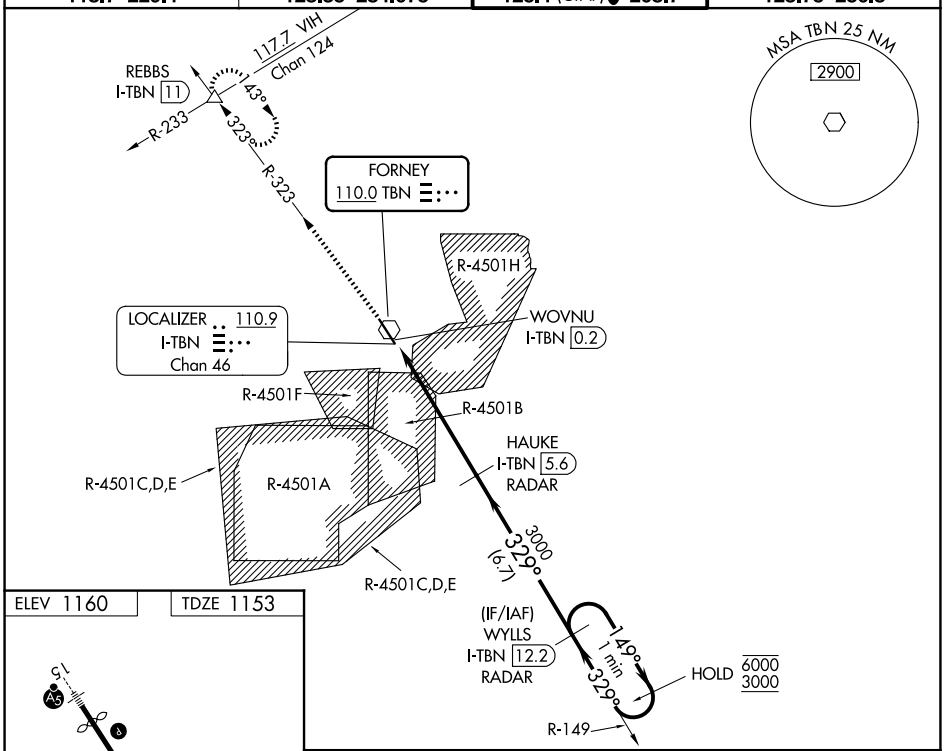

ELEV 1160 TDZE 1153

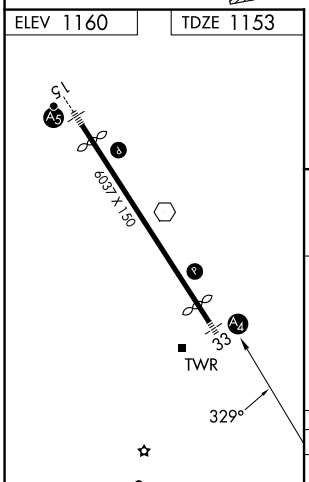

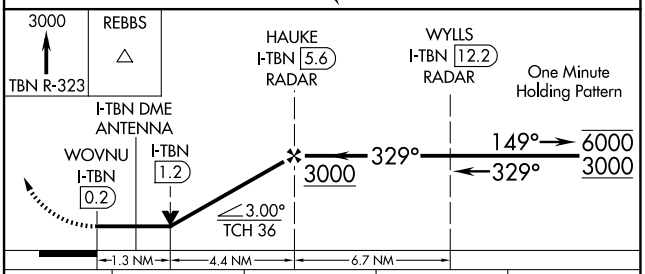

CATEGORY	A	B	C	D
S-33	1600-1 447 (500-1)			
CIRCLING	1600-1 440 (500-1)	1660-1 500 (500-1)	1660-1½ 500 (500-1½)	1720-2 560 (600-2)

HIRL Rwy 15-33 L
REIL Rwys 15 and 33 L

NC-3, 14 MAY 2026 to 11 JUN 2026
NC-3, 14 MAY 2026 to 11 JUN 2026