APP CRS	Rwy Ldg	10501
301°	TDZE	288
	Apt Elev	312

RNAV (RNP) Z RWY 30
WASHINGTON DULLES INTL (IAD)

RNP AR APCH - GPS.

For uncompensated Baro-VNAV systems, procedure NA below -13°C or above 54°C.

MISSED APPROACH: Climb to 5000 direct HARPP and hold.

D-ATIS	POTOMAC APP CON	DULLES TOWER	GND CON
134.85	120.45 306.925 (241°-330°) 128.525 306.925 (091°-240°) 126.1 338.25 (331°-090°)	120.1 317.8 (Rwy 1R/19L) 120.25 348.6 (Rwy 1C/19C) 134.425 348.6 (Rwys 1L/19R and 12/30)	121.9 317.8 (EAST) 121.625 348.6 (WEST)

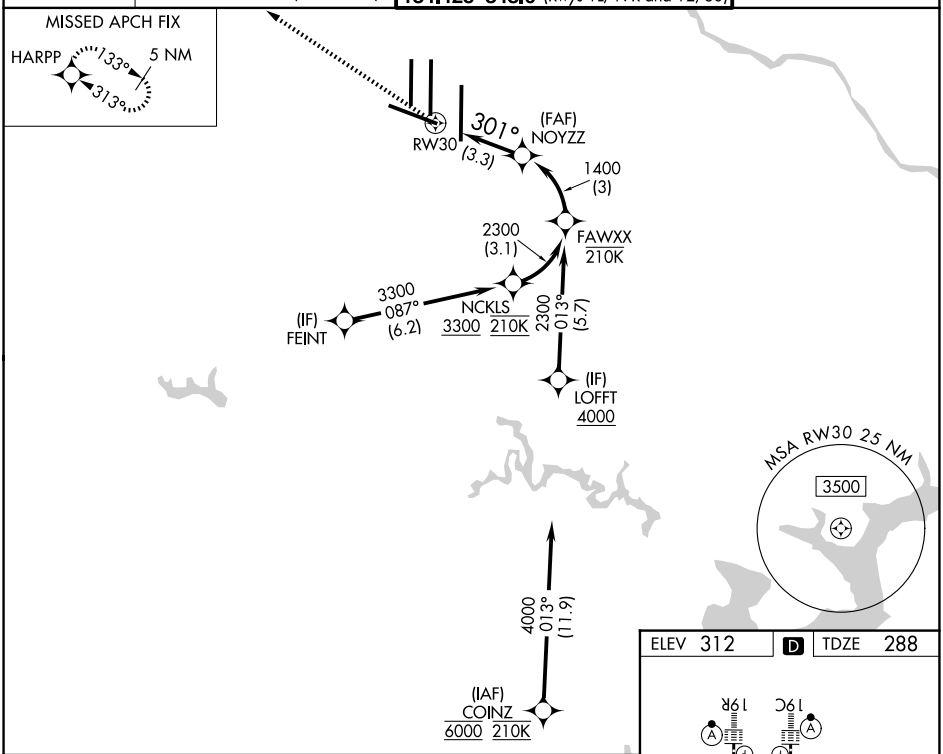

ELEV 312	D	TDZE 288

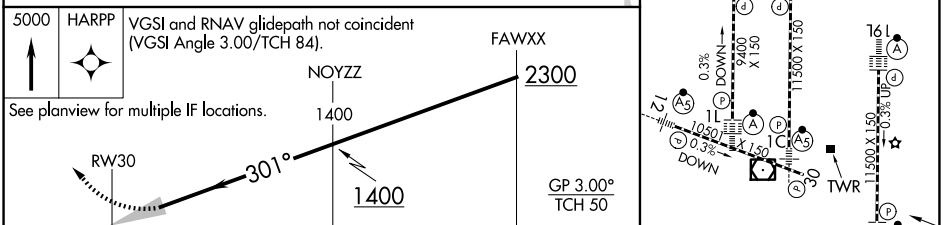

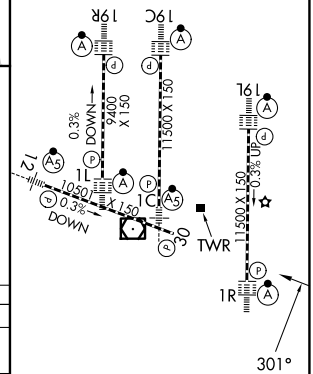

TDZL/RCLS Rwys 1C, 1L, 1R, 12, 19C and 19R
REIL Rwy 30
HIRL all rwys

CATEGORY	A	B	C	D
RNP 0.11 DA	750-1⅜ 462 (500-1⅜)			
RNP 0.30 DA	808-1⅜ 520 (500-1⅜)			

AUTHORIZATION REQUIRED

NE-3, 14 MAY 2026 to 11 JUN 2026

NE-3, 14 MAY 2026 to 11 JUN 2026