LOC I-GVK	APP CRS	Rwy Ldg	7571
111.7	015°	TDZE	754
		Apt Elev	759

ILS or LOC RWY 2L
DUPAGE (DPA)

Circling Rwy 15, 28, 33 NA at night. When local altimeter setting not received, use Aurora altimeter setting and increase all DA 37 feet and all MDA 40 feet. For inop ALS, increase S-LOC 2L Cat C/D visibility to 2 SM. For inop ALS when using Aurora altimeter setting, increase S-LOC 2L Cat C/D visibility to 2½ SM.

MALSR

MISSED APPROACH: Climb to 1200 then climbing left turn to 3000 direct DPA VOR/DME and hold, continue climb-in-hold to 3000.

ATIS	CHICAGO APP CON	DUPAGE TOWER	GND CON	CLNC DEL
132.075	133.5 349.0	120.9 257.8	121.8	119.75

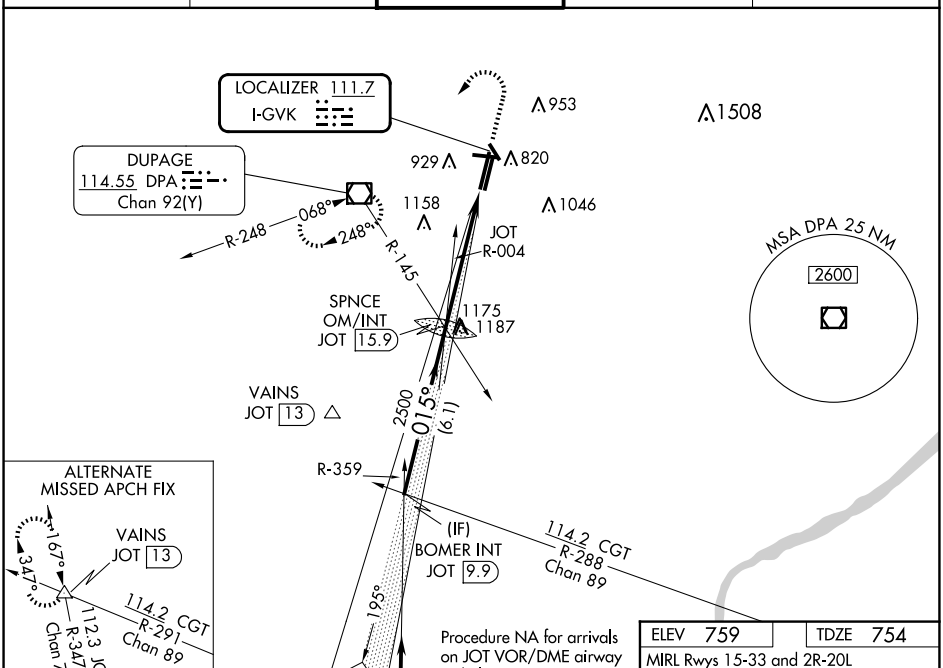

Procedure NA for arrivals on JOT VOR/DME airway radials 314 CW 328.

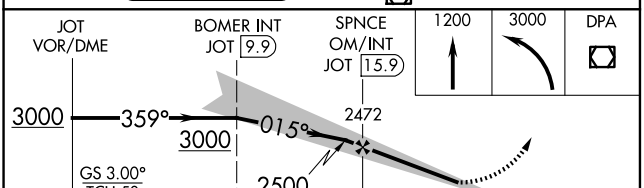

CATEGORY	A	B	C	D
S-ILS 2L	954-½ 200 (200-½)			
S-LOC 2L	1500-½ 746 (800-½)	1500-¾ 746 (800-¾)	1500-1¾ 746 (800-1¾)	
C CIRCLING	1500-1 741 (800-1)	1500-1¼ 741 (800-1¼)	1500-2¼ 741 (800-2¼)	1500-2½ 741 (800-2½)

ELEV 759 TDZE 754

MIRL Rwys 15-33 and 2R-20L

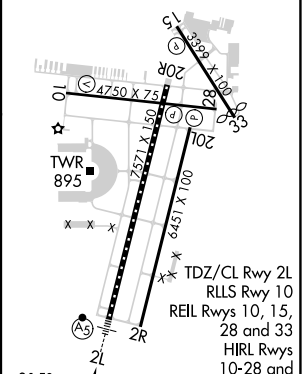

FAF to MAP 5.2 NM

Knots	60	90	120	150	180
Min:Sec	5:12	3:28	2:36	2:05	1:44

EC-3, 14 MAY 2026 to 11 JUN 2026
EC-3, 14 MAY 2026 to 11 JUN 2026