APP CRS	Rwy Ldg	6001
214°	TDZE	625
	Apt Elev	625

RNAV (GPS) RWY 21
MENOMINEE RGNL (MNM)

RNP APCH.

Circling Rwy 14, 32 NA at night. Rwy 21 helicopter visibility reduction below ¾ SM NA. VDP NA when using Sturgeon Bay altimeter setting. When local altimeter setting not received, use Sturgeon Bay altimeter setting and increase all MDA 60 feet, increase LNAV Cat C/D and Circling Cat C/D visibility ¼ SM.

MISSED APPROACH: Climb to 2200 direct OMUPE and hold.

AWOS-3PT	GREEN BAY APP CON ★	UNICOM
121.45	120.3 338.2	122.8 (CTAF) L

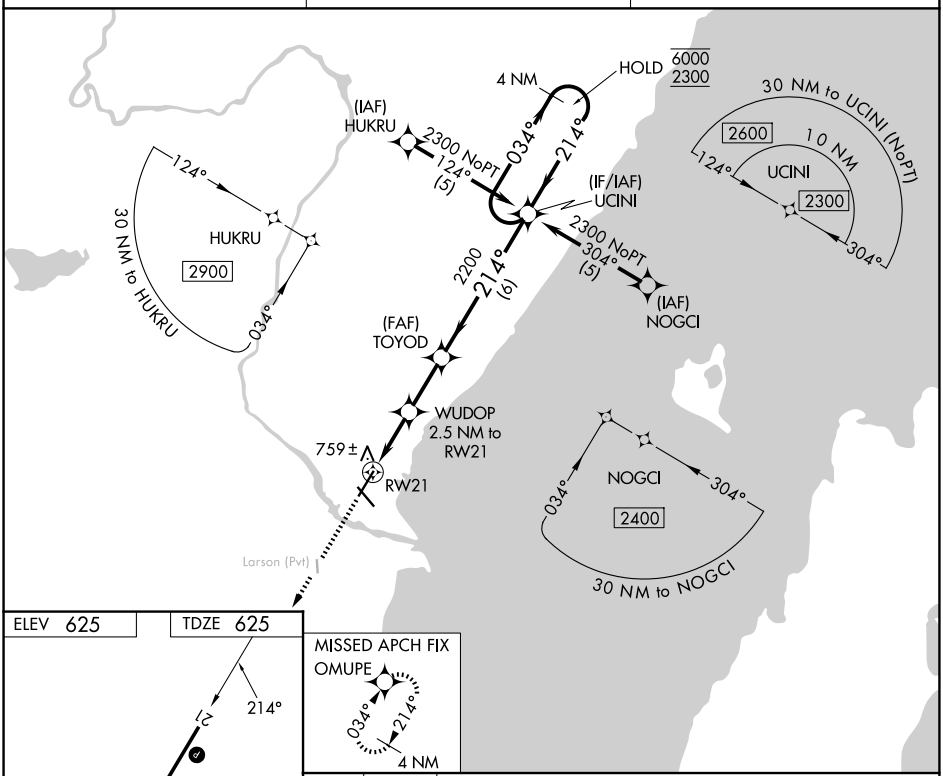

ELEV 625 TDZE 625

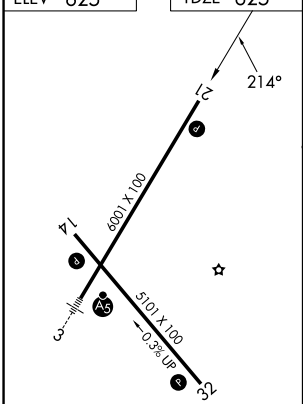

MISSED APCH FIX
OMUPE
034°
214°
4 NM

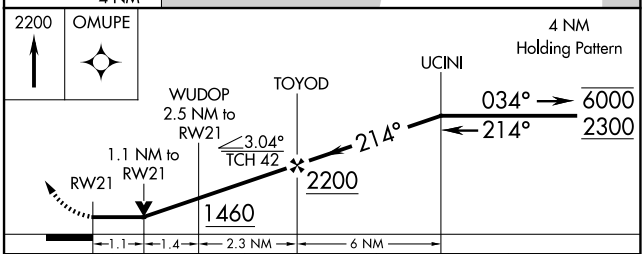

CATEGORY	A	B	C	D
LNAV MDA	1020-1 395 (400-1)		1020-1⅛ 395 (400-1⅛)	
CIRCLING	1200-1 575 (600-1)		1200-1½ 575 (600-1½)	1380-2½ 755 (800-2½)

REIL Rwy 21 L
MIRL Rwy 14-32 L
HIRL Rwy 3-21 L

EC-1, 14 MAY 2026 to 11 JUN 2026

EC-1, 14 MAY 2026 to 11 JUN 2026