


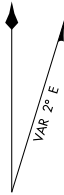
AIRPORT DIAGRAM

AL-5158 (FAA)

CRYSTAL (MIC)
MINNEAPOLIS, MINNESOTA

ATIS
 124.475
 CRYSTAL TOWER ★
 120.7
 GND CON
 121.6
 CLNC DEL
 121.6 (When Tower Closed)


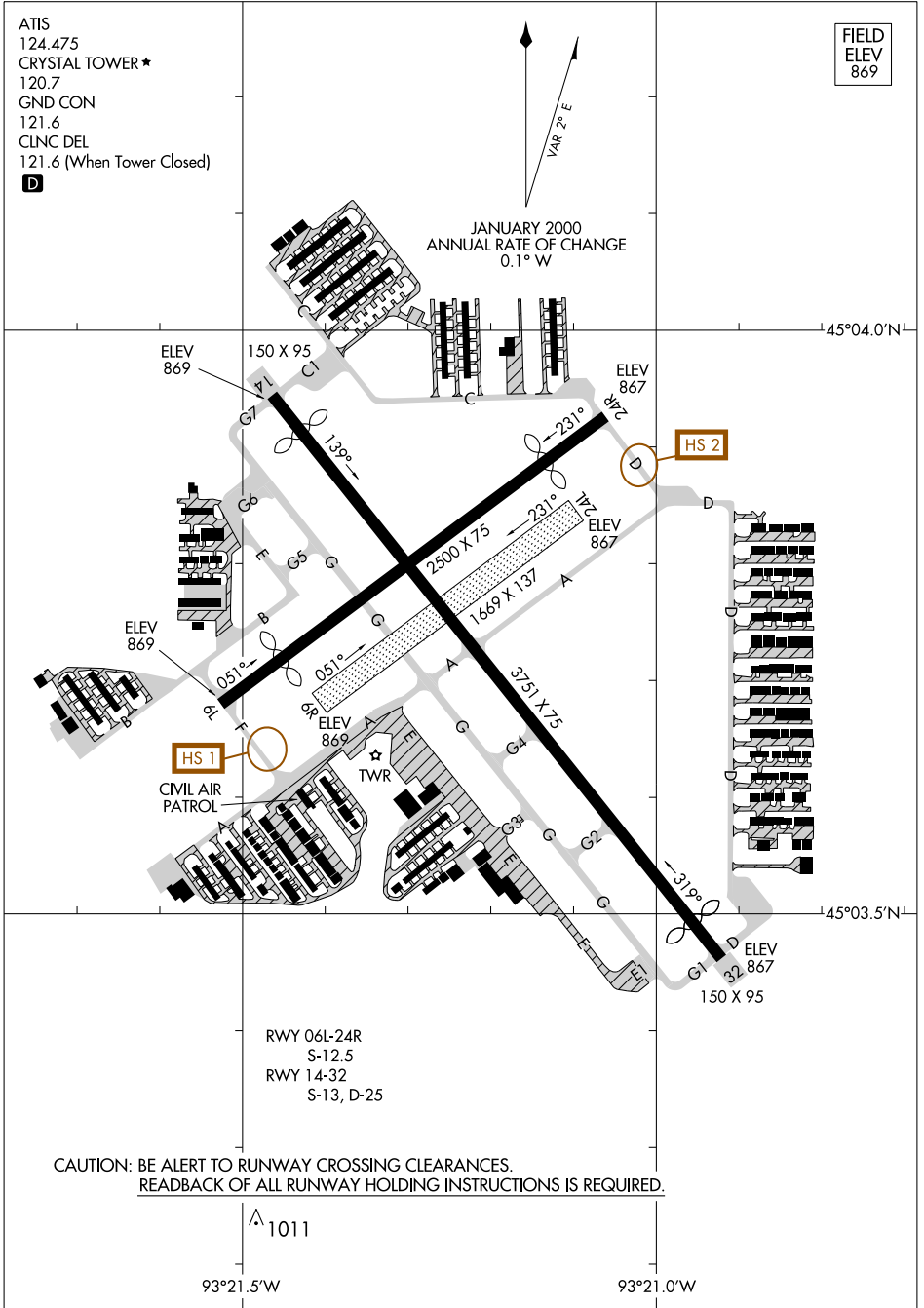
FIELD
 ELEV
 869



JANUARY 2000
 ANNUAL RATE OF CHANGE
 0.1° W

NC-1, 14 MAY 2026 to 11 JUN 2026

NC-1, 14 MAY 2026 to 11 JUN 2026



CAUTION: BE ALERT TO RUNWAY CROSSING CLEARANCES.
 READBACK OF ALL RUNWAY HOLDING INSTRUCTIONS IS REQUIRED.

AIRPORT DIAGRAM

MINNEAPOLIS, MINNESOTA
CRYSTAL (MIC)