

AIRPORT DIAGRAM

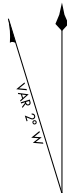
AL-5168 (FAA)

MONROE COUNTY (BMG)
BLOOMINGTON, INDIANA

ASOS
134.525
BLOOMINGTON TOWER*
120.775
GND CON
121.9

FIELD
ELEV
846

39°09.5'N



JANUARY 1990
ANNUAL RATE OF CHANGE
0.1° W

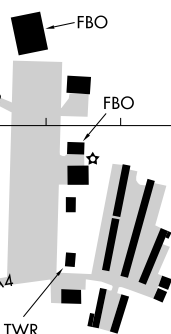
EC-2, 14 MAY 2026 to 11 JUN 2026

RWY 06-24
PCN 4 F/D/X/U
S-35, D-50
RWY 17-35
PCR 568 F/C/X/T
S-120, D-208, 2D-308.4,
2D/2D2-816.8

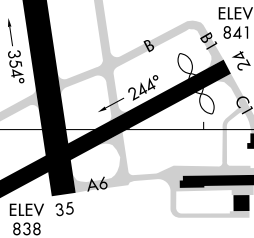
Not for Part 121/Part 380 Air Carrier
Use or Foreign Air Carrier
Equivalent: RWY 06-24.

39°09.0'N

6500 X 150



39°08.5'N



ELEV 35
838

CAUTION: BE ALERT TO
RUNWAY CROSSING CLEARANCES.
READBCK OF ALL RUNWAY
HOLDING INSTRUCTIONS IS REQUIRED.

86°37.5'W

86°37.0'W

86°36.5'W

EC-2, 14 MAY 2026 to 11 JUN 2026

AIRPORT DIAGRAM

BLOOMINGTON, INDIANA
MONROE COUNTY (BMG)