APP CRS	Rwy Ldg	3494
064°	TDZE	841
	Apt Elev	846

RNAV (GPS) RWY 6
MONROE COUNTY (BMG)

RNP APCH - GPS.

NA Rwy 6 helicopter visibility reduction below 1 SM NA. Procedure NA at night. When local altimeter setting not received, use HUF altimeter setting and increase all MDAs 140 feet and visibility Cats C and D ½ SM.

MISSED APPROACH: Climb to 3000 direct IJPOV and hold.

ASOS	HULMAN APP CON	BLOOMINGTON TOWER ★	GND CON	UNICOM
134.525	128.025 339.8	120.775 (CTAF) L	121.9	122.95

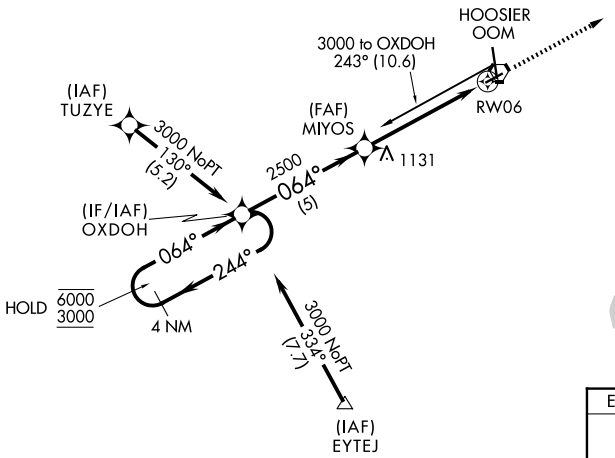

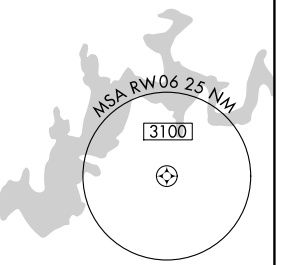

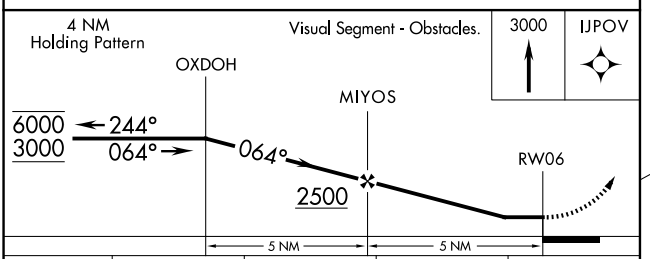

CATEGORY	A	B	C	D
LNAV MDA	1360-1 519 (600-1)		1360-1⅜ 519 (600-1⅜)	

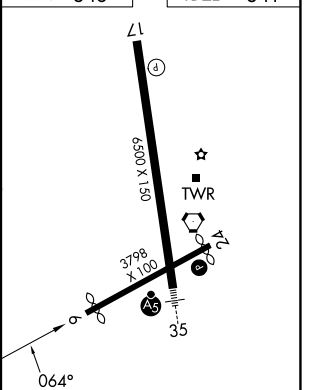

MIRL Rwy 6-24 L
HIRL Rwy 17-35 L
REIL Rwy 17 L

EC-2, 14 MAY 2026 to 11 JUN 2026

EC-2, 14 MAY 2026 to 11 JUN 2026