COPTER VOR 069°

LOWE AHP (FORT RUCKER) (KLOR)

VOR EDN	APCH CRS	Rwy ldg / TDZE / Arpt Elev	[USA]
116.6	069°	N/A / N/A / 294	

When local altimeter setting not received, use Cairns AAF altimeter setting. Helicopter visibility reduction below ¾ mile not authorized.

MISSED APPROACH: Climbing left turn to 2000 direct to EDN VOR and hold.

ATIS	CAIRNS APP CON	TOWER★	GND CON
361.1	133.45 239.275	141.3 289.15	357.15

NOT FOR CIVIL USE

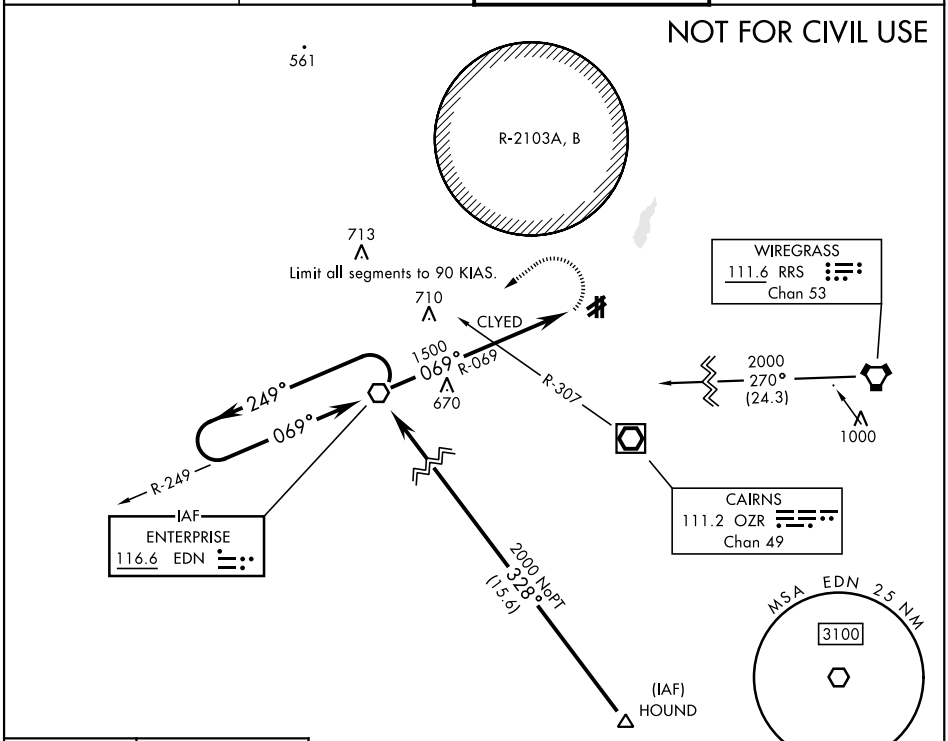

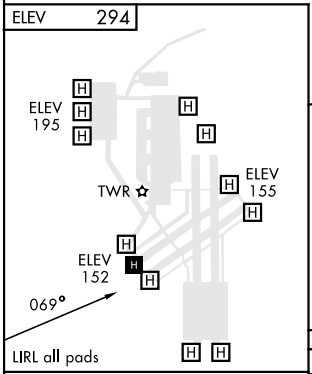

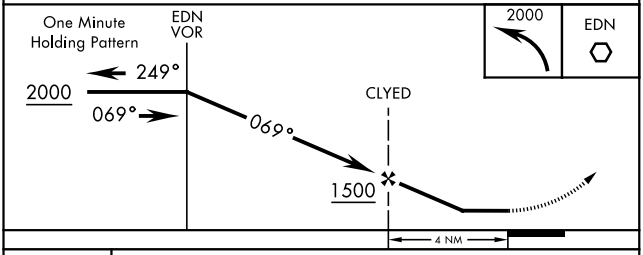

FAF to MAP 4.0 NM					
Knots	45	60	75	90	105
Min:Sec	5:20	4:00	3:12	2:40	2:17

CATEGORY	COPTER		
H-069°	840-1	546	(600-1)
CAIRNS AAF ALTIMETER SETTING MINIMUMS			
H-069°	860-1	566	(600-1)

SE-4, 14 MAY 2026 to 11 JUN 2026