WAAS CH 82502 W23A	APP CRS 231°	Rwy Ldg 6512 TDZE 1224 Apt Elev 1232

RNAV (GPS) RWY 23
BRAINERD LAKES RGNL (BRD)

RNP APCH - GPS.

For uncompensated Baro-VNAV systems, LNAV/VNAV NA below -21°C or above 54°C. Baro-VNAV and VDP NA when using AIT altimeter setting. When local altimeter setting not received, use AIT altimeter setting and increase LPV DA to 1476 feet; increase LNAV/VNAV DA to 1553 feet; increase all MDAs 60 feet and LNAV visibility Cat C/D ⅛ SM, and Circling visibility Cat C/D ¼ SM. For inop ALS when using AIT altimeter setting, increase LNAV/VNAV Cats C/D visibility to 1⅜ SM. For inop ALS, increase LNAV/VNAV all Cats visibility ⅞ SM.

MALSR

MISSED APPROACH: Climb to 1800 then climbing right turn to 3300 direct CUCAC and hold.

ASOS	MINNEAPOLIS CENTER	UNICOM
126.775	118.05 239.0	122.7 (CTAF) L

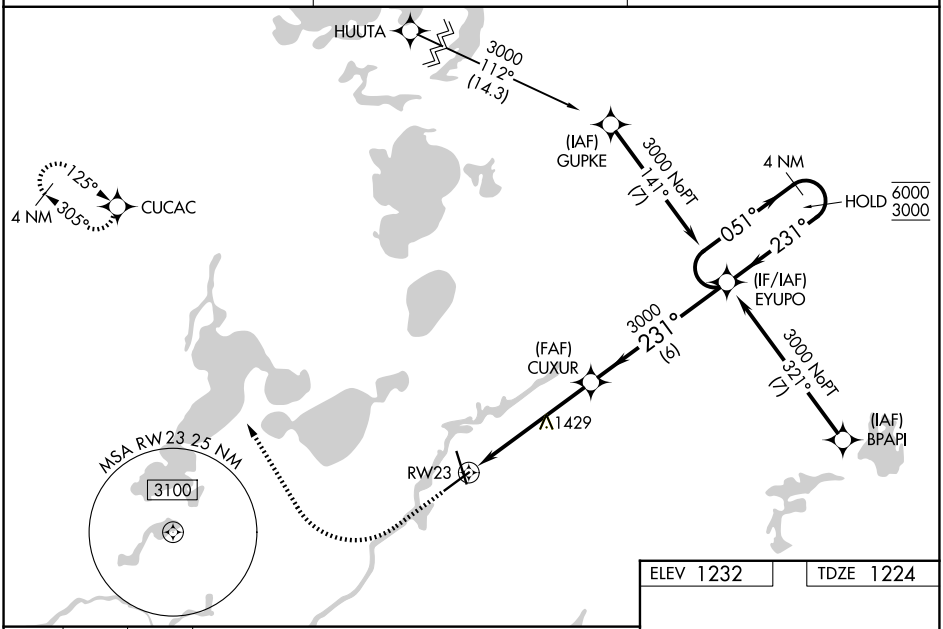

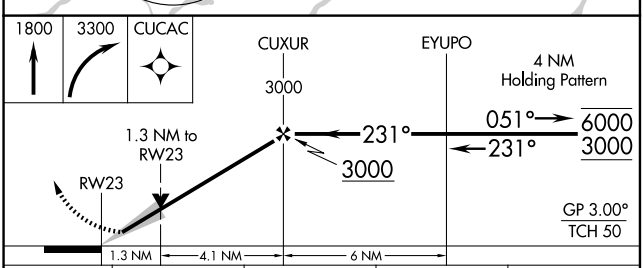

ELEV 1232 TDZE 1224

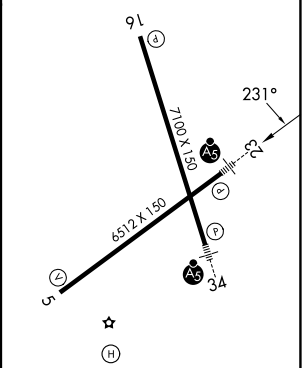

HIRL Rwys 5-23 and 16-34 L
REIL Rwys 5 and 16 L

CATEGORY	A	B	C	D
LPV DA	1424-½ 200 (200-½)			
LNAV/VNAV DA	1501-½ 277 (300-½)			
LNAV MDA	1680-½ 456 (500-½)		1680-⅞ 456 (500-⅞)	
CIRCLING	1700-1 468 (500-1)		1780-1½ 548 (600-1½)	1860-2 628 (700-2)

NC-1, 14 MAY 2026 to 11 JUN 2026
NC-1, 14 MAY 2026 to 11 JUN 2026