# RNAV (GPS) RWY 17
## PENN VALLEY (SEG)

| WAAS CH 97639 W17A | APP CRS 170° | Rwy Ldg 4372<br>TDZE 456<br>Apt Elev 464 |
|---|---|---|

RNP APCH - GPS.

-13°C

Rwy 17 helicopter visibility reduction below 1 SM NA. Straight-in Rwy 17 NA at night, Circling Rwy 17 NA at night.

MISSED APPROACH: Climb to 3900 direct GEPGE and on track 194° to KACGE and hold, continue climb-in-hold to 3900.

| ASOS | HARRISBURG APP CON | UNICOM |
|---|---|---|
| 123.975 | 118.25 269.45 | 122.7 (CTAF) L |

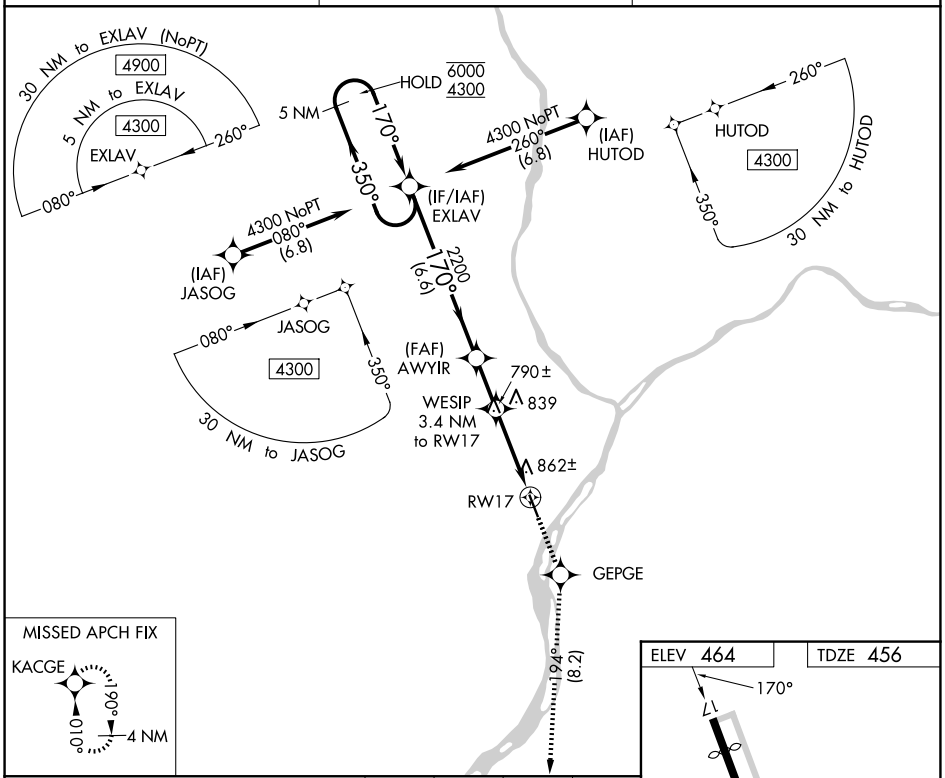





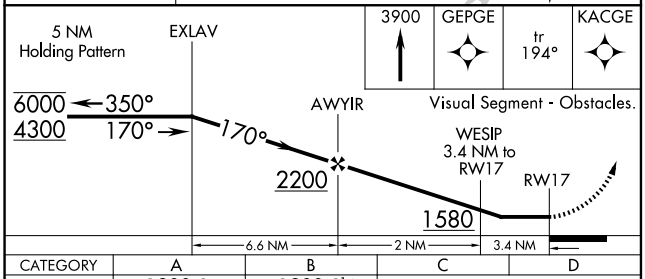


| CATEGORY | A | B | C | D |
|---|---|---|---|---|
| LP MDA | 1200-1<br>744 (800-1) | 1200-1¼<br>744 (800-1¼) | 1200-2 744 (800-2 ) | |
| LNAV MDA | 1260-1<br>804 (800-1) | 1260-1¼<br>804 (800-1¼) | 1260-2½ 804 (800-2½) | |
| CIRCLING | 1400-1¼ 936 (1000-1¼) | | 1420-3<br>956 (1000-3) | 1600-3<br>1136 (1200-3) |

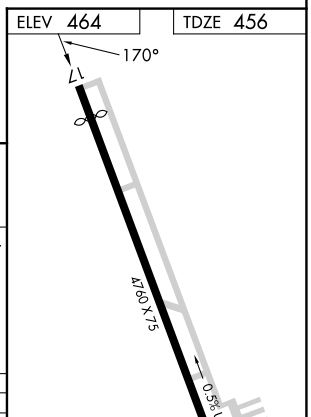



NE-4, 14 MAY 2026 to 11 JUN 2026