VOR RWY 36
SOUTHEAST COLORADO RGNL (LAA)

VOR/DME LAA	APP CRS	Rwy Ldg	6304
116.9	350°	TDZE	3705
Chan 116		Apt Elev	3705

DME required.

Rwy 36 helicopter visibility reduction below ¾ SM NA.

MISSED APPROACH: Climb to 6000 direct LAA VOR/DME and hold.

ASOS	DENVER CENTER	UNICOM
135.625	133.4 377.175	122.8 (CTAF) L

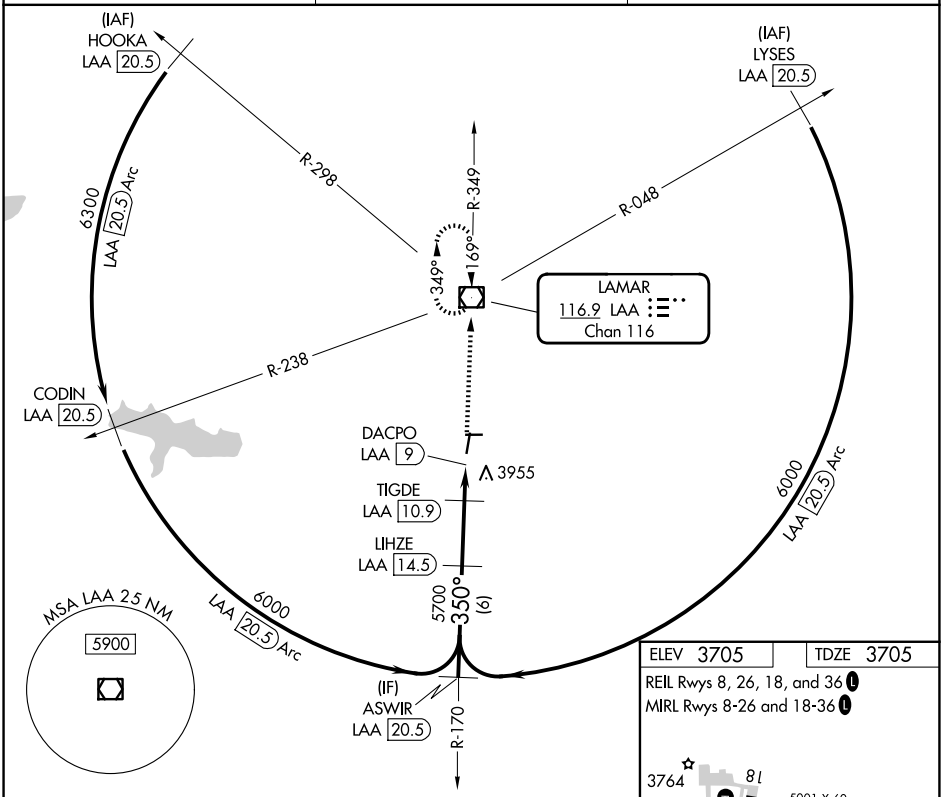

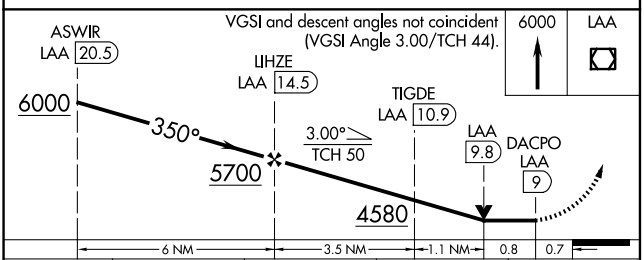

CATEGORY	A	B	C	D
S-36	4220-1 515 (600-1)		4220-1⅜ 515 (600-1⅜)	
CIRCLING	4420-1 715 (800-1)		4420-2 715 (800-2)	4420-2¼ 715 (800-2¼)

ELEV 3705 TDZE 3705

REIL Rwys 8, 26, 18, and 36 L

MIRL Rwys 8-26 and 18-36 L

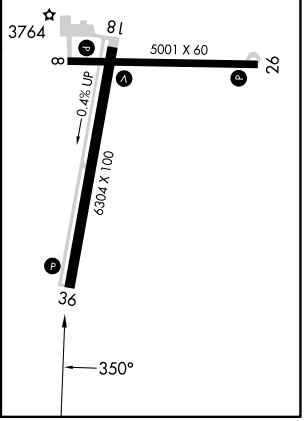

SW-1, 14 MAY 2026 to 11 JUN 2026
SW-1, 14 MAY 2026 to 11 JUN 2026