APP CRS	Rwy Ldg	5498
117°	TDZE	1085
	Apt Elev	1085

RNAV (GPS) RWY 12
BAUDETTE INTL (BDE)

RNP APCH.

Rwy 12 helicopter visibility reduction below ¾ SM NA.
For uncompensated Baro-VNAV systems, LNAV/VNAV NA below -17°C or above 54°C.

MISSED APPROACH: Climb to 3000 direct HILGO and right turn on track 220° to ZEBES and hold.

ASOS	MINNEAPOLIS CENTER	UNICOM
126.775	134.75 251.1	122.8 (CTAF) L

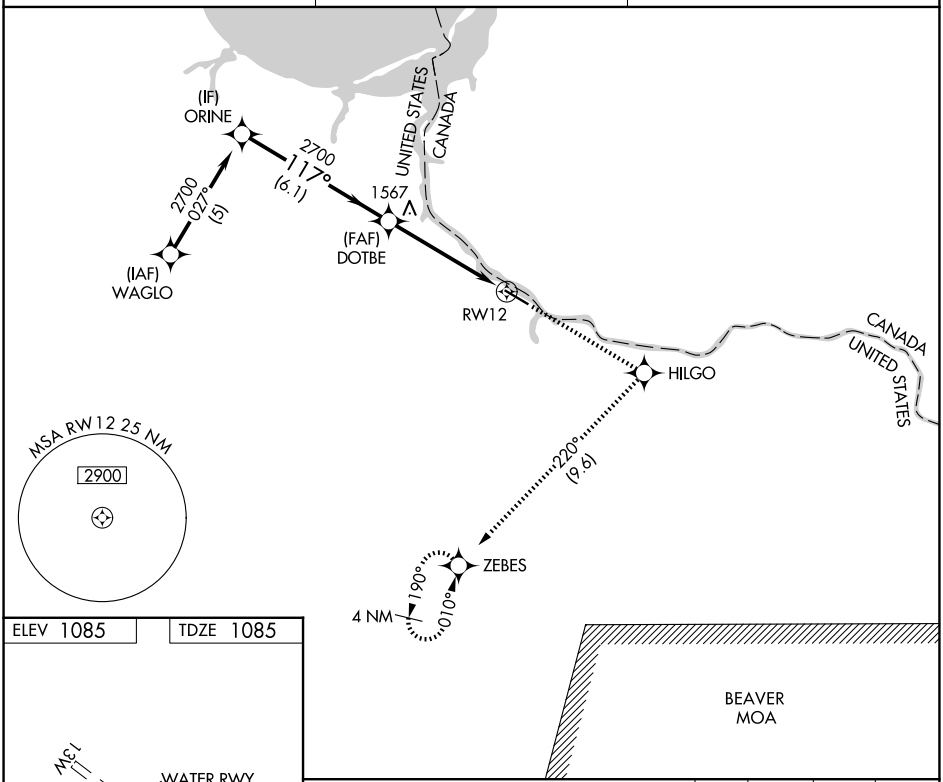

ELEV 1085 TDZE 1085

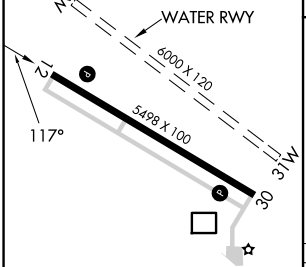

HIRL Rwy 12-30 L
REIL Rwys 12 and 30 L

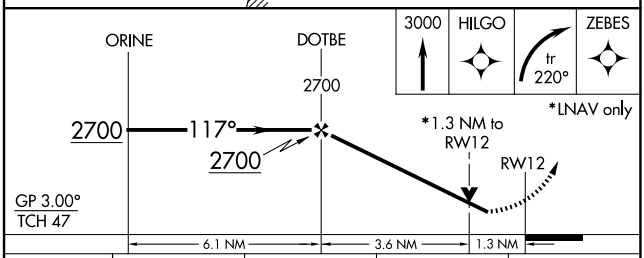

CATEGORY	A	B	C	D
LNAV/VNAV DA	1481-1½ 396 (400-1½)			
LNAV MDA	1560-1 475 (500-1)		1560-1⅜ 475 (500-1⅜)	1560-1½ 475 (500-1½)

NC-1, 14 MAY 2026 to 11 JUN 2026
NC-1, 14 MAY 2026 to 11 JUN 2026