WAAS CH 40235 W28A	APP CRS 276°	Rwy Ldg 3181 TDZE 308 Apt Elev 308

RNAV (GPS) RWY 28
HERITAGE FLD (PTW)

Circling NA south of Rwy 10-28. DME/DME RNP-0.3 NA. VDP and Baro-VNAV NA when using Wings Fld altimeter setting. When local altimeter setting not received, use Wings Fld altimeter setting and increase all DA 35 feet and all MDA 40 feet, increase LPV all Cats visibilities ⅛ mile. Helicopter visibility reduction below ¾ SM NA. For uncompensated Baro-VNAV systems, LNAV/VNAV NA below -15°C (5°F) or above 54°C (130°F).

MISSED APPROACH: Climb to 2600 direct EZABO and hold.

ASOS	PHILADELPHIA APP CON	CLNC DEL	UNICOM
119.425	126.85 263.125	118.55	122.7 (CTAF) L

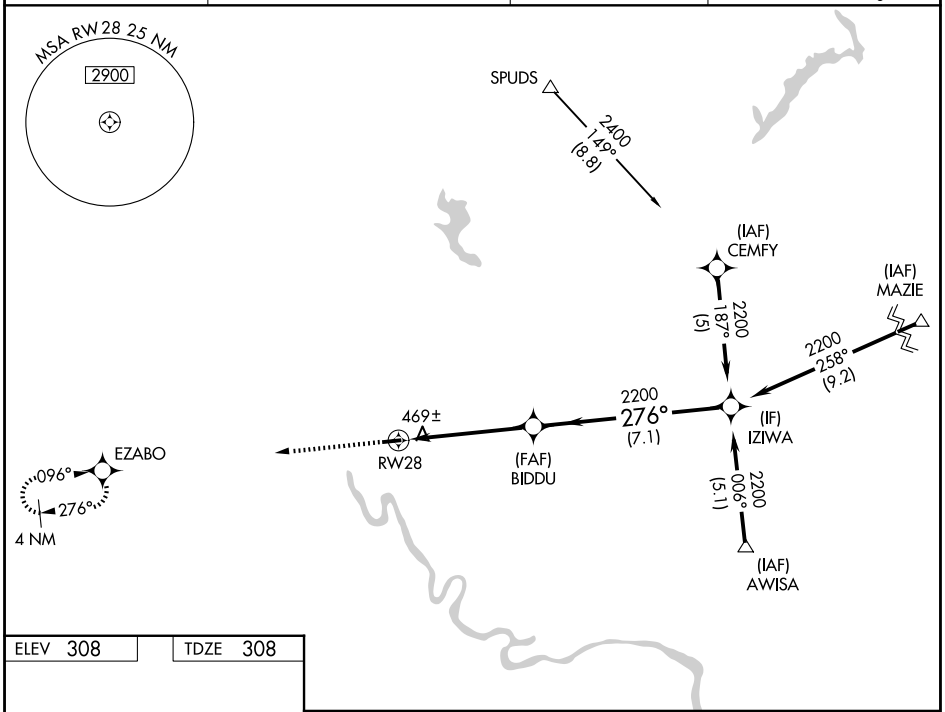

ELEV 308	TDZE 308

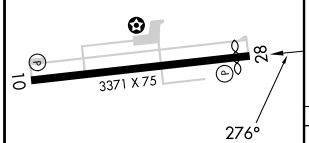

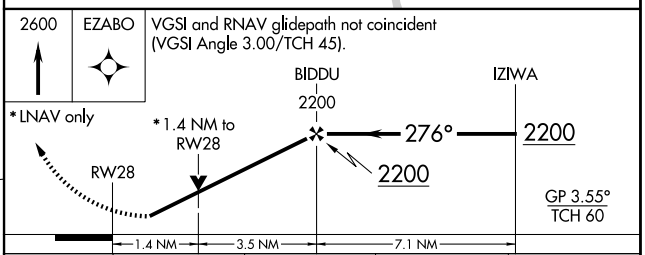

CATEGORY		A	B	C	D
LPV	DA	652-1	344 (400-1)	NA	
LNAV/VNAV	DA	779-1⅜	471 (500-1⅜)	NA	
LNAV	MDA	820-1	512 (600-1)	NA	
CIRCLING		940-1	632 (700-1)	NA	

MIRL Rwy 10-28 L
REIL Rwys 10 and 28

NE-4, 14 MAY 2026 to 11 JUN 2026

NE-4, 14 MAY 2026 to 11 JUN 2026