ILS or LOC RWY 2

ROCK HILL/YORK COUNTY/BRYANT FLD (UZA)

LOC/DME I-UZA	APP CRS	Rwy Ldg	5500
108.5	016°	TDZE	666
Chan 22		Apt Elev	666

RNP APCH-GPS.

VDP NA when using CLT altimeter setting. When local altimeter setting not received, use CLT altimeter setting and increase S-ILS 2 DA to 910 feet; increase all MDAs 60 feet and S-LOC 2 visibility Cat C and D ¼ SM. For inop ALS, increase S-LOC 2 Cat C and D visibility to 1⅛ SM.

MALSR

MISSED APPROACH: Climb to 1500 then climbing left turn to 3000 direct CONEL and hold.

ASOS	CHARLOTTE APP CON	GCO	UNICOM
120.775	120.05 307.8	121.725	123.05 (CTAF)

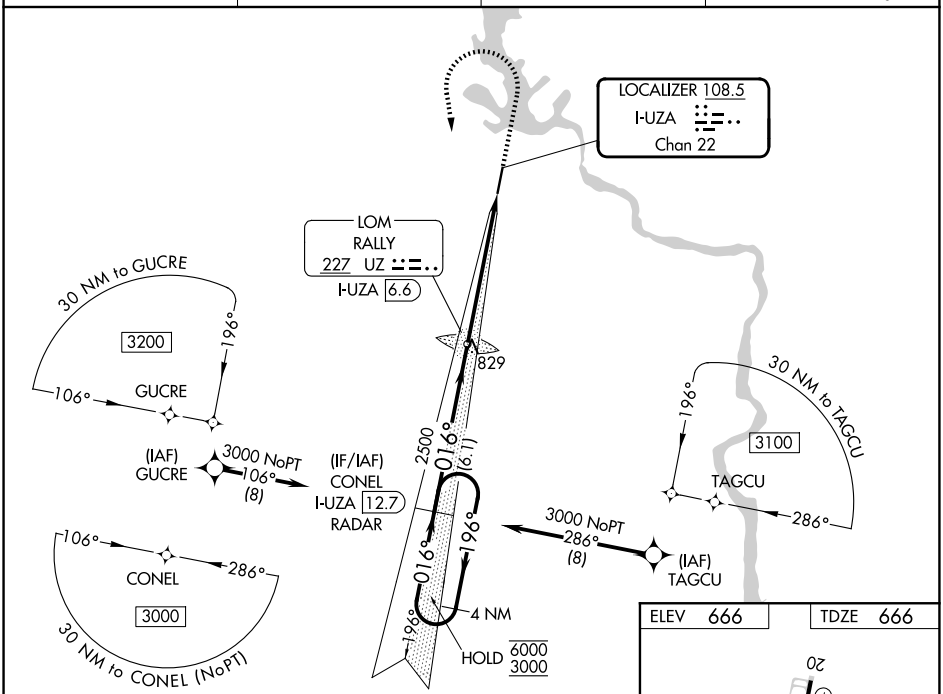

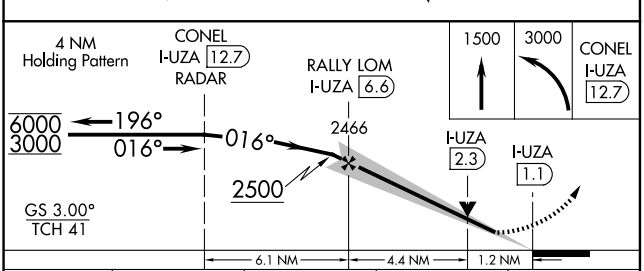

ELEV 666 TDZE 666

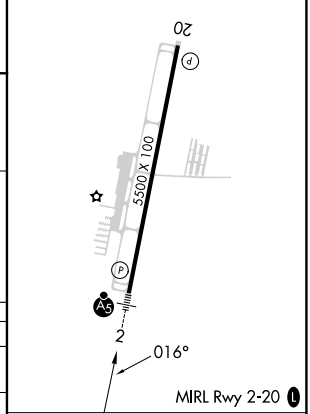

CATEGORY	A	B	C	D
S-ILS 2	866-½ 200 (200-½)			
S-LOC 2	1080-½ 414 (500-½)		1080-¾ 414 (500-¾)	
CIRCLING	1140-1 474 (500-1)	1160-1 494 (500-1)	1340-2 674 (700-2)	1340-2¼ 674 (700-2¼)

FAF to MAP 5.5 NM

Knots	60	90	120	150	180
Min:Sec	5:30	3:40	2:45	2:12	1:50

SE-2, 14 MAY 2026 to 11 JUN 2026

SE-2, 14 MAY 2026 to 11 JUN 2026