

26134 **AIRPORT DIAGRAM** SHEBOYGAN COUNTY MEML INTL (SBM) SHEBOYGAN, WISCONSIN

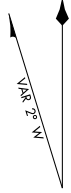
AL-5379 (FAA)

ASOS  
118.425  
CLNC DEL  
127.375  
CTAF/UNICOM  
122.7  
GCO  
121.725

87°51.5' W

87°51.0' W

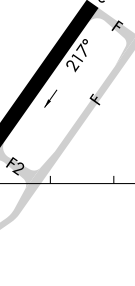
87°50.5' W



JANUARY 1990  
ANNUAL RATE OF CHANGE  
0.1° W

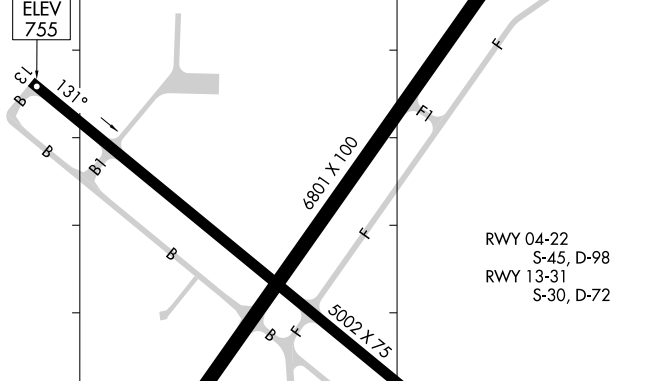
ELEV  
743

22



43°46.5' N

FIELD  
ELEV  
755



RWY 04-22  
S-45, D-98  
RWY 13-31  
S-30, D-72

EC-3, 14 MAY 2026 to 11 JUN 2026

EC-3, 14 MAY 2026 to 11 JUN 2026

43°46.0' N

ELEV  
744

03%

744

03%

744

03%

744

03%

744

03%

744

03%

744

03%

744

03%

744

03%

744

03%

744

**AIRPORT DIAGRAM**

26134

SHEBOYGAN, WISCONSIN  
SHEBOYGAN COUNTY MEML INTL (SBM)