VOR/DME FFM	APP CRS	Rwy Ldg	5639
110.4	115°	TDZE	1182
Chan 41		Apt Elev	1183

VOR RWY 13
FERGUS FALLS RGNL (FFM)

T NA When local altimeter setting not received, use Elbow Lake altimeter setting and increase all MDAs 60 feet; increase Circling Cat C/D visibility ¼ SM. EBABY fix minimums increase S-13 Cat C/D and Circling Cat C/D visibility ¼ SM.

MISSED APPROACH: Climb to 3000 then left turn direct FFM VOR/DME and hold.

AWOS-3PT	MINNEAPOLIS CENTER	UNICOM
119.05	126.1 269.2	122.8 (CTAF) L

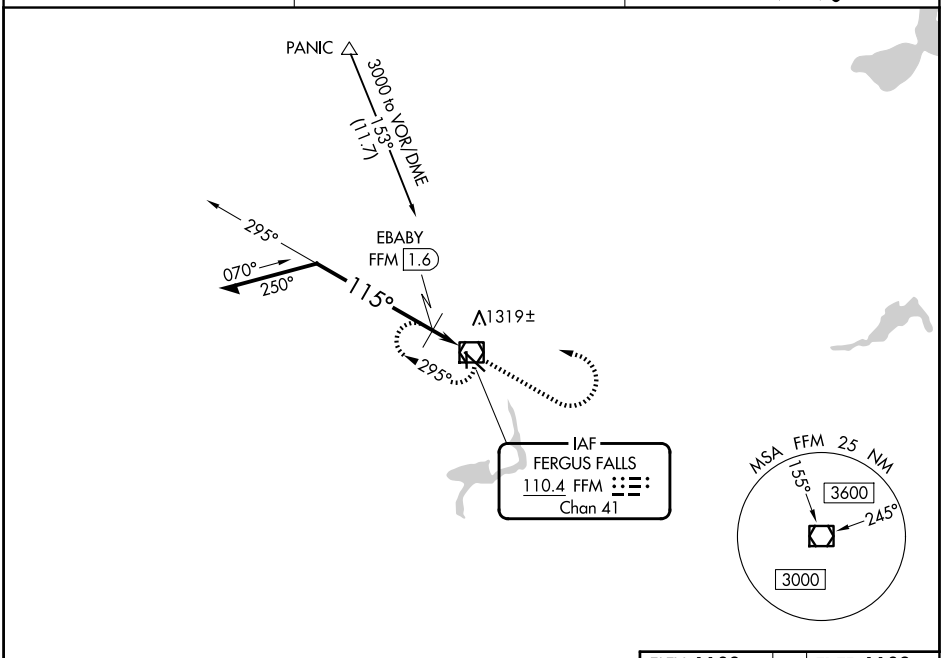

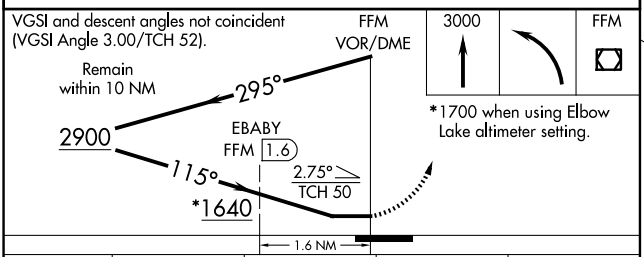

CATEGORY	A	B	C	D
S-13	1640-1 458 (500-1)		1640-1⅜ 458 (500-1⅜)	
CIRCLING	1640-1 457 (500-1)	1740-1 557 (600-1)	1820-1¾ 637 (700-1¾)	1940-2½ 757 (800-2½)
EBABY FIX MINIMUMS				
S-13	1580-1 398 (400-1)		1580-1⅛ 398 (400-1⅛)	
CIRCLING	1640-1 457 (500-1)	1740-1 557 (600-1)	1820-1¾ 637 (700-1¾)	1940-2½ 757 (800-2½)

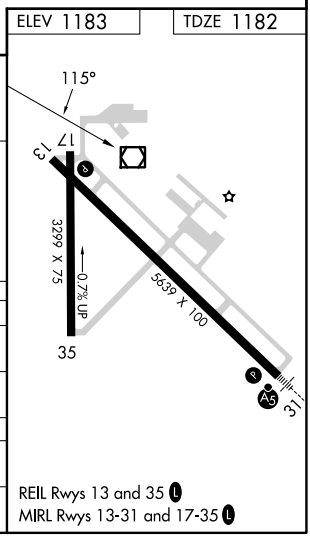

REIL Rwys 13 and 35 L
MIRL Rwys 13-31 and 17-35 L

NC-1, 14 MAY 2026 to 11 JUN 2026
NC-1, 14 MAY 2026 to 11 JUN 2026