VOR/DME RWY 22
ROCKWOOD MUNI (RKW)

VOR/DME HCH	APP CRS	Rwy ldg	5000
117.6	240°	TDZE	1662
Chan 123		Apt Elev	1664

Circling Rwy 4 NA at night. When local altimeter setting not received, use Crossville altimeter setting: increase all MDA 80 feet and S-22 Cats C and D visibility ¼ SM, Circling Cat C visibility ½ SM.

MISSED APPROACH: Climb to 2400 then climbing left turn to 5200 on heading 020° and HCH R-060 to MINES 28.9 DME and hold.

AWOS-3	ATLANTA CENTER	UNICOM
118.775	133.6 254.3	122.8 (CTAF) L

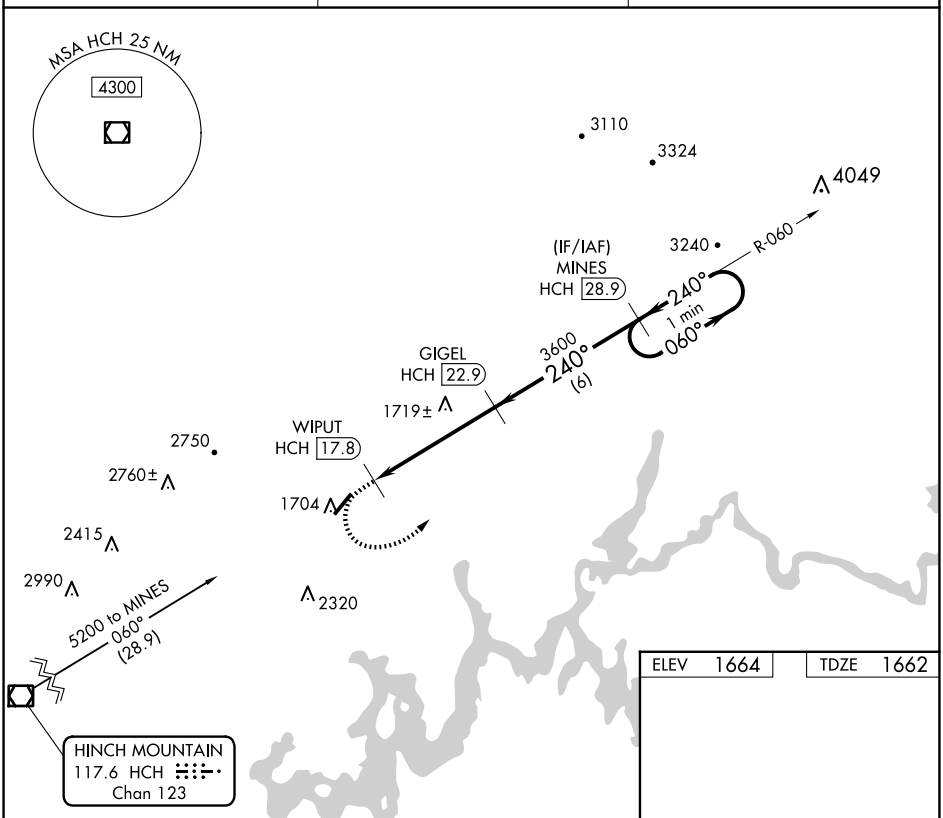

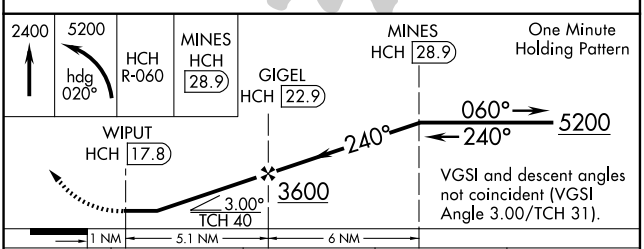

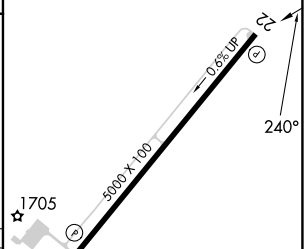

REIL Rwys 4 and 22 L
MIRL Rwy 4-22 L

CATEGORY	A	B	C	D
S-22	2160-1¼ 498 (500-1¼)			2160-1½ 498 (500-1½)
CIRCLING	2160-1¼ 496 (500-1¼)	2200-1¼ 536 (600-1¼)	2260-1½ 596 (600-1½)	2780-3 1116 (1200-3)

SE-1, 14 MAY 2026 to 11 JUN 2026