

APP CRS	Rwy Ldg	4899
083°	TDZE	634
	Apt Elev	634

RNAV (GPS) RWY 8

GRIFFITH-MERRILLVILLE (Ø5C)

RNP APCH - GPS.

▼ Procedure NA at night. Obtain local altimeter setting on CTAF; when not received, use Chicago Midway Intl altimeter setting and increase all MDAs 60 feet. Rwy 8 helicopter visibility reduction below 1 SM NA.

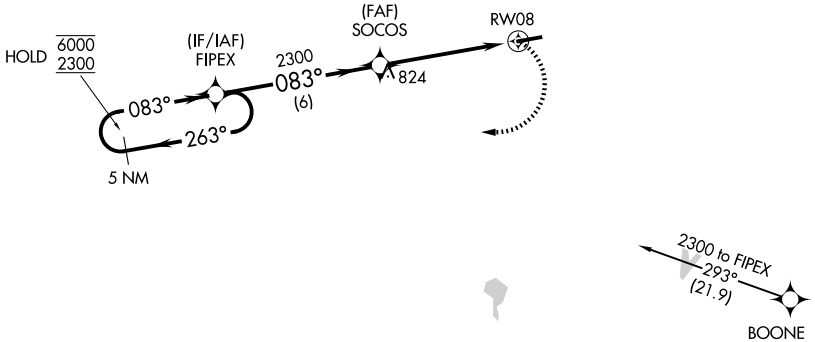
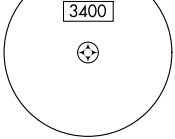
▲ NA

MISSED APPROACH: Climbing right turn to 2300 direct FIPEX and hold.

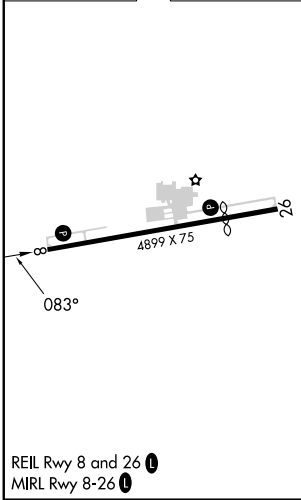
CHICAGO APP CON
133.1 285.6

UNICOM
123.0 (CTAF) 0

MSA RW08 25 NM



ELEV 634	TDZE 634
----------	----------



5 NM Holding Pattern	VGSi and descent angles not coincident (VGSi Angle 3.50/TCH 44).		2300	FIPEX
6000 2300	← 263°	083° →	2300	083°
		6 NM	3.04° TCH 41	5 NM
CATEGORY	A	B	C	D
LNAY MDA	1080-1	446 (500-1)	NA	
CIRCLING	1200-1	566 (600-1)	NA	