WAAS CH 63126 W36A	APP CRS 356°	Rwy ldg 4307 TDZE 757 Apt Elev 758

RNAV (GPS) RWY 36
TRENTON MUNI (TRX)

When VGSI inop, Circling Rwy 18 NA at night. Baro-VNAV NA. Use Chillicothe altimeter setting; when not received, use Kirksville altimeter setting and increase LPV DA to 1175 feet and all visibilities ¼ SM, LNAV/VNAV DA to 1288 feet and all visibilities ⅜ SM; increase all MDAs 100 feet and Circling Cat B visibility ¼ SM. DME/DME RNP-0.3 NA. Visibility reduction by helicopters NA.

MISSED APPROACH: Climb to 3000 direct BILLE and hold.

KANSAS CITY CENTER	UNICOM
125.25 235.975	122.8 (CTAF) L

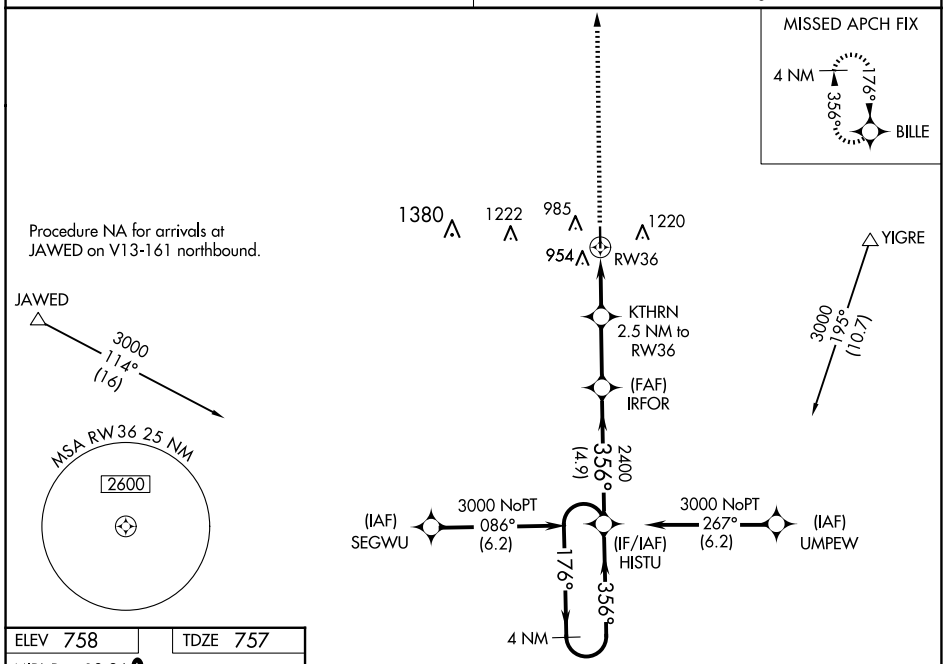

ELEV 758	TDZE 757

MIRL Rwy 18-36 L
REIL Rwys 18 and 36 L

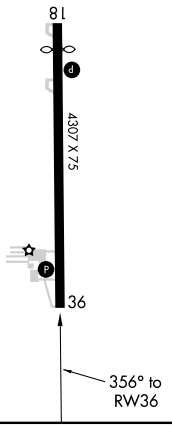

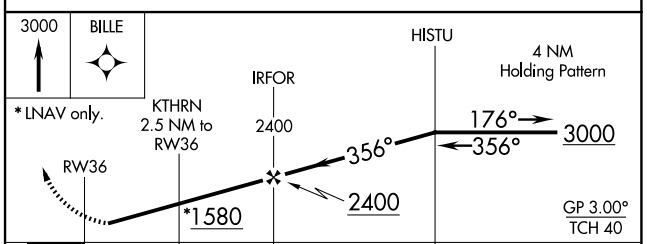

CATEGORY	A	B	C	D
LPV DA	1082-1⅛ 325 (400-1⅛)		NA	
LNAV/VNAV DA	1195-1½ 438 (500-1½)		NA	
LNAV MDA	1320-1 563 (600-1)		NA	
CIRCLING	1340-1 582 (600-1)	1700-1¼ 942 (1000-1¼)	NA	

NC-3, 14 MAY 2026 to 11 JUN 2026
NC-3, 14 MAY 2026 to 11 JUN 2026