RNAV (GPS) RWY 15R
GEORGE BUSH INTCNTL/HOUSTON (IAH)

WAAS CH 97599 W15A	APP CRS 149°	Rwy Ldg 10000 TDZE 95 Apt Elev 96

RADAR required for procedure entry.
RNP APCH.

For uncompensated Baro-VNAV systems, LNAV/VNAV NA below -3°C or above 54°C. For inop ALS, increase LPV Cat E visibility to RVR 4000, LNAV/VNAV all Cats visibility to RVR 5500, and LNAV Cat C/D/E visibility to 1⅜ SM.

MALSR

MISSED APPROACH: Climb to 2000 direct JINIP and left turn on track 079° to COSBI and hold.

D-ATIS	HOUSTON APP CON	HOUSTON TOWER	GND CON
124.05	120.05 379.1 E 124.35 316.15 W	127.3 288.25	121.7

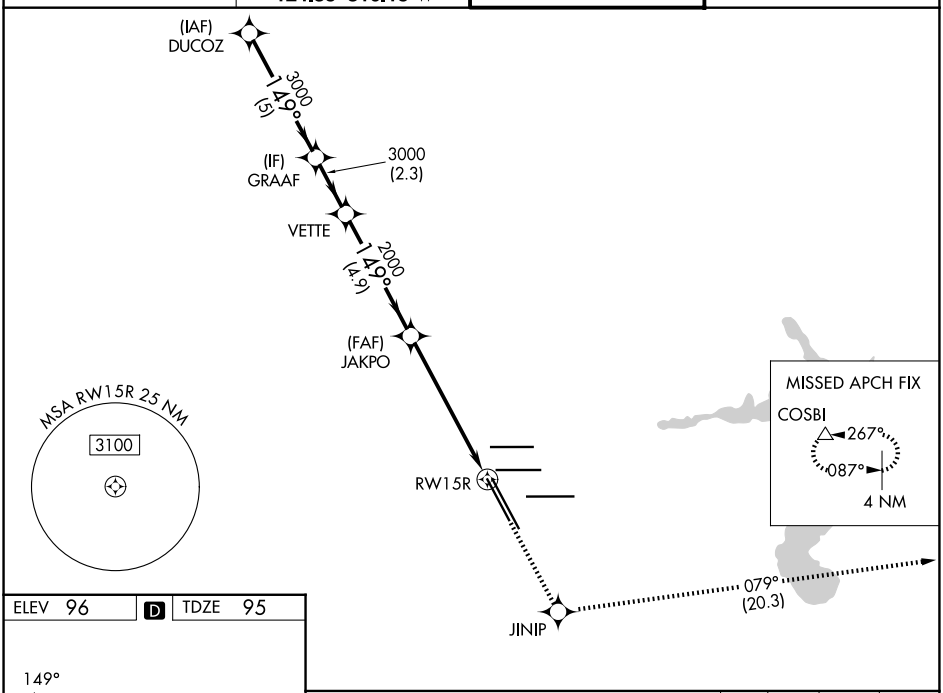

ELEV 96 | D | TDZE 95

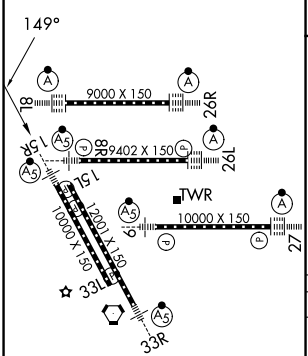

TDZ/CL Rwys 8R, 8L, 15R, 26R, 26L, 27 and 33L
HIRL all Rwys

VGSI and RNAV glidepath not coincident (VGSI Angle 3.00/TCH 71).

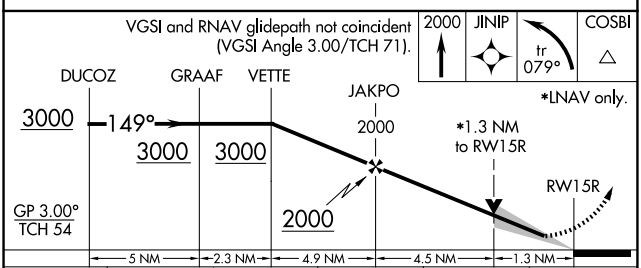

CATEGORY	A	B	C	D	E
LPV DA	295/18 200 (200-½)				
LNAV/VNAV DA	460/35 365 (400-⅝)				
LNAV MDA	580/24 485 (500-½)		580/50 485 (500-1)		

SC-5, 14 MAY 2026 to 11 JUN 2026
SC-5, 14 MAY 2026 to 11 JUN 2026