APP CRS	Rwy Ldg	9402
267°	TDZE	95
	Apt Elev	96

RNAV (RNP) Y RWY 26L
GEORGE BUSH INTCNTL/HOUSTON (IAH)

RNP AR APCH - GPS.

For uncompensated Baro-VNAV systems, procedure NA below -3°C or above 54°C. Simultaneous approach authorized. For inop ALS, increase RNP 0.13 all Cats visibility to RVR 5100, and RNP 0.30 all Cats visibility to 1½ SM.

ALSF-2

MISSED APPROACH: Climb to 3000 on track 267° to LUCEP and hold.

D-ATIS	HOUSTON APP CON	HOUSTON TOWER	GND CON
124.05	120.05 379.1 E 124.35 316.15 W	125.35 290.2	118.575

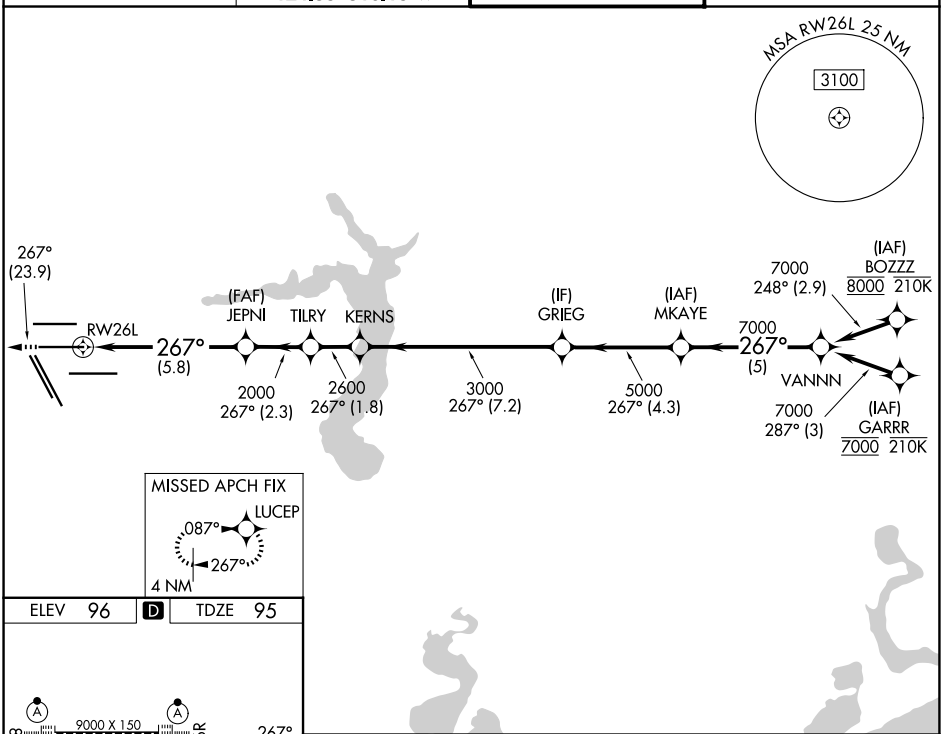

ELEV 96 D TDZE 95

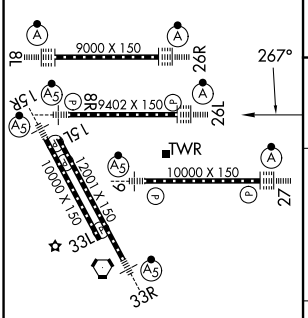

TDZ/CL Rwys 8R, 8L, 15R, 26R, 26L, 27 and 33L
HIRL all Rwys

3000 tr 267°

LUCEP

VGSI and RNAV glidepath not coincident (VGSI Angle 3.00/TCH 71).

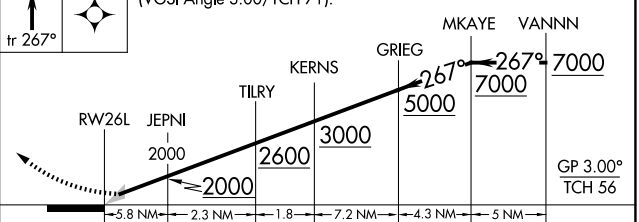

CATEGORY	A	B	C	D
RNP 0.13 DA	414/40		319 (400-¾)	
RNP 0.30 DA	549/55		454 (500-1)	

AUTHORIZATION REQUIRED

SC-5, 14 MAY 2026 to 11 JUN 2026
SC-5, 14 MAY 2026 to 11 JUN 2026