

FORT BELVOIR, VIRGINIA

# ILS or LOC RWY 32

LOC/DME I-DAA <b>108.9</b> Chan <b>26</b>	APCH CRS <b>322°</b>	Rwy Idg TDZE Arpt Elev <b>4529</b> <b>68</b> <b>74</b>
---	-------------------------	---

[USA]

DAVISON AAF (FORT BELVOIR) (KDAV)

RADAR required for procedure entry from DCA VOR.

- \* When ALS inop, increase RVR to 45, vis to 7/8 mile.
- \*\* When ALS inop, increase CAT AB RVR to 55, vis to 1 mile, CAT CD vis to 1 1/8 miles.
- \*\*\* When ALS inop, increase CAT AB RVR to 55, vis to 1 mile, CAT CD vis to 1 1/8 miles.

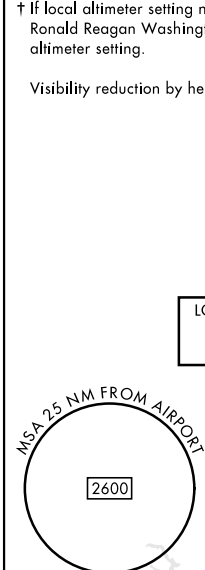
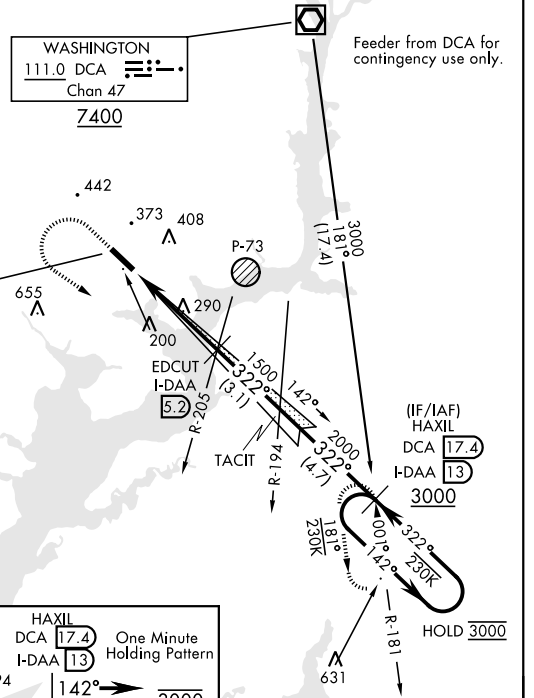


MISSED APPROACH: Climb to 800, then climbing left turn to 3000 direct to HAXIL (DCA R-181/ 17.4 DME) and hold. Continue climb in hold to 3000.

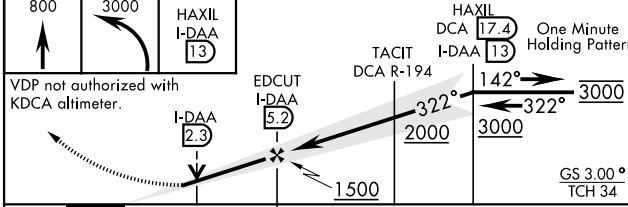
ATIS <b>128.175</b>	POTOMAC APP CON <b>118.95 319.1</b>	TOWER ★ <b>124.275 (CTAF) 0 229.4</b>	GND CON <b>121.9 351.8</b>
------------------------	--	--	-------------------------------

† If local altimeter setting not received, use Ronald Reagan Washington National altimeter setting. 528

Visibility reduction by helicopters not authorized.

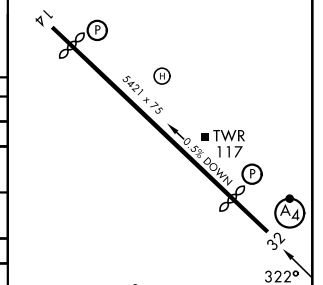


EMERG SAFE ALT 100 NM 5300



↑ 800	↻ 3000	HAXIL I-DAA 13	HAXIL DCA 17.4	One Minute Holding Pattern
VDP not authorized with KDCA altimeter.				
I-DAA 2.3	EDCUT I-DAA 5.2	TACTIC DCA R-194	322°	3000
4.4 NM		1500	322°	3000
GS 3.00° TCH 34				
CATEGORY	A	B	C	D
S-ILS 32*	348/40		280	(300-3/4)
S-LOC 32**	580/40	512 (600-3/4)	580-1/4	512 (600-1/4)
CIRCLING	680-1	720-1	760-2	1000-3
	606 (700-1)	646 (700-1)	686 (700-2)	926 (1000-3)
† RONALD REAGAN WASHINGTON NATIONAL ALTIMETER SETTING MINIMUMS				
S-ILS 32	388/40		320	(400-3/4)
S-LOC 32***	620/40	552 (600-3/4)	620-1 1/8	552 (600-1 1/8)
CIRCLING	720-1	760-1	800-2	1040-3
	646 (700-1)	686 (700-1)	726 (800-2)	966 (1000-3)

ELEV 74	TDZE 68
---------	---------



FAF to MAP 4.4 NM					
Knots	60	90	120	150	180
Min:Sec	4:24	2:56	2:12	1:46	1:28

FORT BELVOIR, VIRGINIA

38°43'N-77°11'W

DAVISON AAF (FORT BELVOIR) (KDAV)

Amtd 1 23JAN25

# ILS or LOC RWY 32

NE-3, 14 MAY 2026 to 11 JUN 2026

NE-3, 14 MAY 2026 to 11 JUN 2026