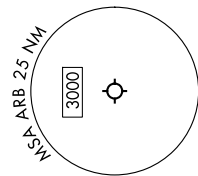
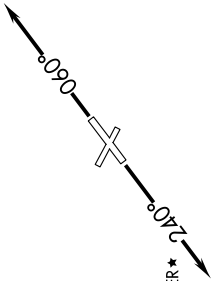


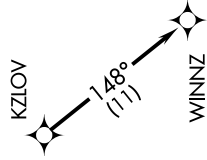
EC-1, 14 MAY 2026 to 11 JUN 2026

DETROIT DEP CON  
118.95 284.0  
ATIS  
134.55  
CLNC DEL  
121.6  
GND CON  
121.6  
ANN ARBOR TOWER \*  
120.3 (CTAF)



TAKEOFF MINIMUMS:  
Rwy 6, 24: Standard  
Rwy 12, 30: NA - Environmental.

NOTE: Turbojet departures at/above 10000, maintain 280K until advised by ATC.  
NOTE: For use by Cleveland terminal arrivals only.



TOP ALTITUDE:  
ASSIGNED BY ATC

RNAV 1 - DME/DME/IRU or GPS.  
RADAR required.

NOTE: Chart not to scale.

DEPARTURE ROUTE DESCRIPTION

TAKEOFF RUNWAY 6: Climb on heading 060° or as assigned by ATC, thence....  
TAKEOFF RUNWAY 24: Climb on heading 240° or as assigned by ATC, thence....  
...for RADAR vectors to KZLOV, then on track 148° to WINNZ. Maintain ATC assigned altitude, expect filed altitude ten minutes after departure.

EC-1, 14 MAY 2026 to 11 JUN 2026