RNAV (GPS) RWY 36

ALVA RGNL (AVK)

WAAS CH 61337 W36A	APP CRS 356°	Rwy Ldg 5001 TDZE 1471 Apt Elev 1477

RNP APCH-GPS.

For uncompensated Baro-VNAV systems, LNAV/VNAV NA below -17°C (2°F) or above 54°C (130°F). When local altimeter setting not received, use Vance AFB altimeter setting and increase all DA 127 feet and all MDA 140 feet; increase LPV all Cats, LNAV/VNAV all Cats and LNAV Cat C visibility ⅜ mile and Circling Cat C visibility ½ mile. Baro-VNAV and VDP NA when using Vance AFB altimeter setting. Circling to Rwy 9/27 NA.

MISSED APPROACH: Climb to 3300 direct ZOKOF and hold.

AWOS-3PT	VANCE APP CON *	UNICOM
121.125	126.75 346.325	122.8 (CTAF) L

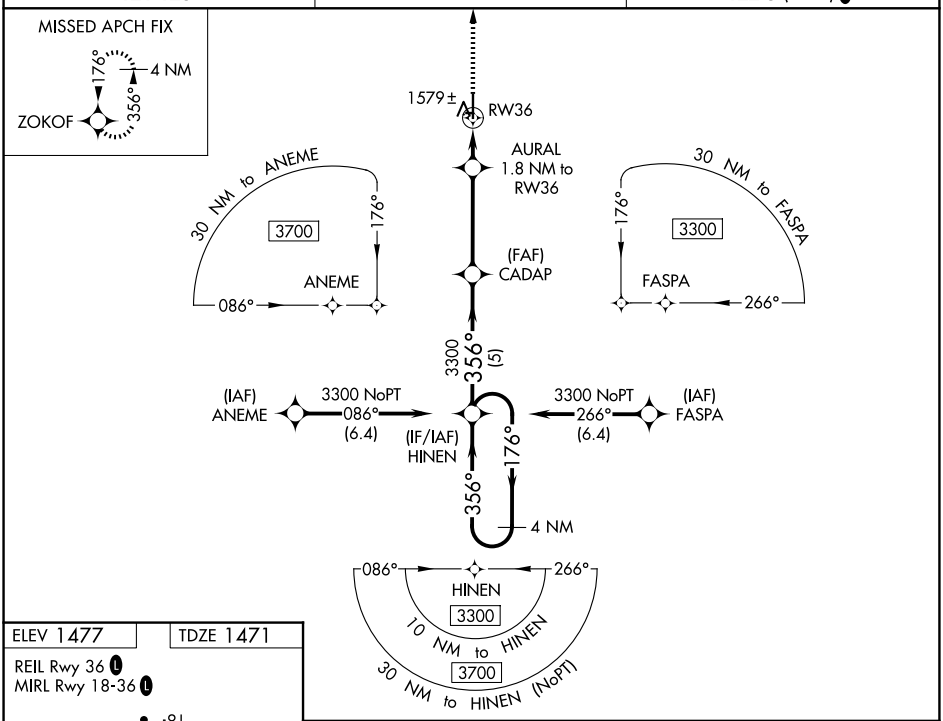

ELEV 1477 TDZE 1471

REIL Rwy 36 L
MIRL Rwy 18-36 L

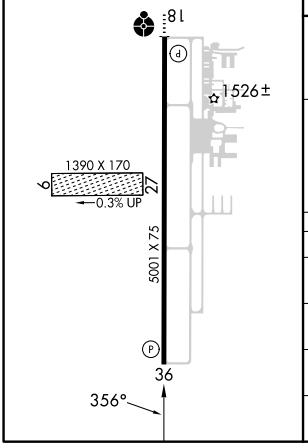

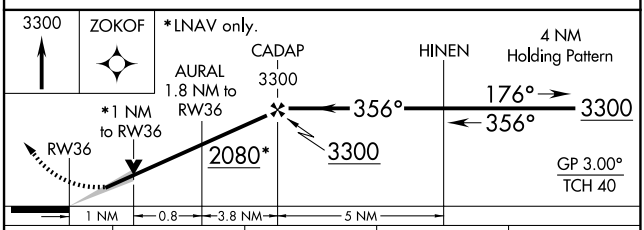

CATEGORY	A	B	C	D
LPV DA	1721-⅞ 250 (300-⅞)			NA
LNAV/VNAV DA	1751-1 280 (300-1)			NA
LNAV MDA	1840-1 369 (400-1)			NA
CIRCLING	1980-1 503 (600-1)	2120-1 643 (700-1)	2220-2¼ 743 (800-2¼)	NA

SC-1, 14 MAY 2026 to 11 JUN 2026
SC-1, 14 MAY 2026 to 11 JUN 2026