APP CRS	Rwy Ldg	5001
213°	TDZE	1114
	Apt Elev	1123

AL-5535 (FAA)

RNAV (GPS) RWY 21

GRAHAM MUNI (RPH)

RNP APCH.

When local altimeter setting not received, use Mineral Wells altimeter setting and increase all MDAs 100 feet. Rwy 21 helicopter visibility reduction below 1 SM NA. Procedure NA at night.

MISSED APPROACH: Climb to 3900 direct FESUB and via 300° track to VAYTU and hold.

AWOS-3P	FORT WORTH CENTER	UNICOM
118.025	127.0 360.6	122.975 (CTAF) L

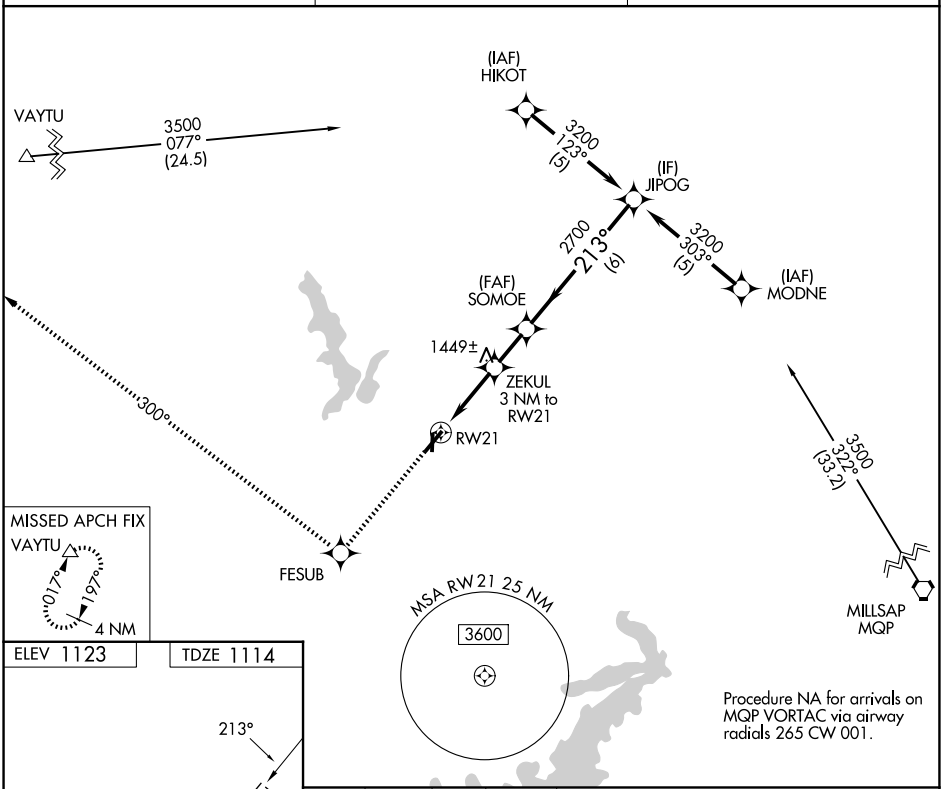

ELEV 1123	TDZE 1114

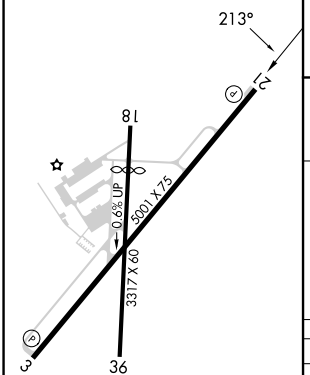

MIRL Rwy 3-21 L

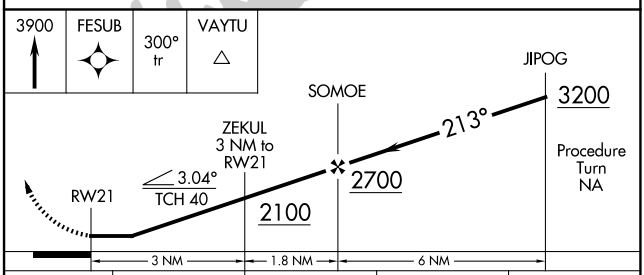

CATEGORY	A	B	C	D
LNAV MDA	1700-1 586 (600-1)		NA	
CIRCLING	1700-1 577 (600-1)		NA	