VOR/DME-A
MADISON MUNI (52A)

VOR/DME AHN 116.95 Chan 116 (Y)	APP CRS 199°	Rwy ldg N/A TDZE N/A Apt Elev 694

T NA
Procedure NA at night.
Use Athens altimeter setting.
Visibility reduction by helicopters NA.

MISSED APPROACH: Climbing left turn to 2800 on AHN VOR/DME R-199 to PUMPR/AHN 16 DME and hold.

AHN ASOS	ATLANTA APP CON ★	UNICOM
132.875	132.475 291.1	122.8 (CTAF) L

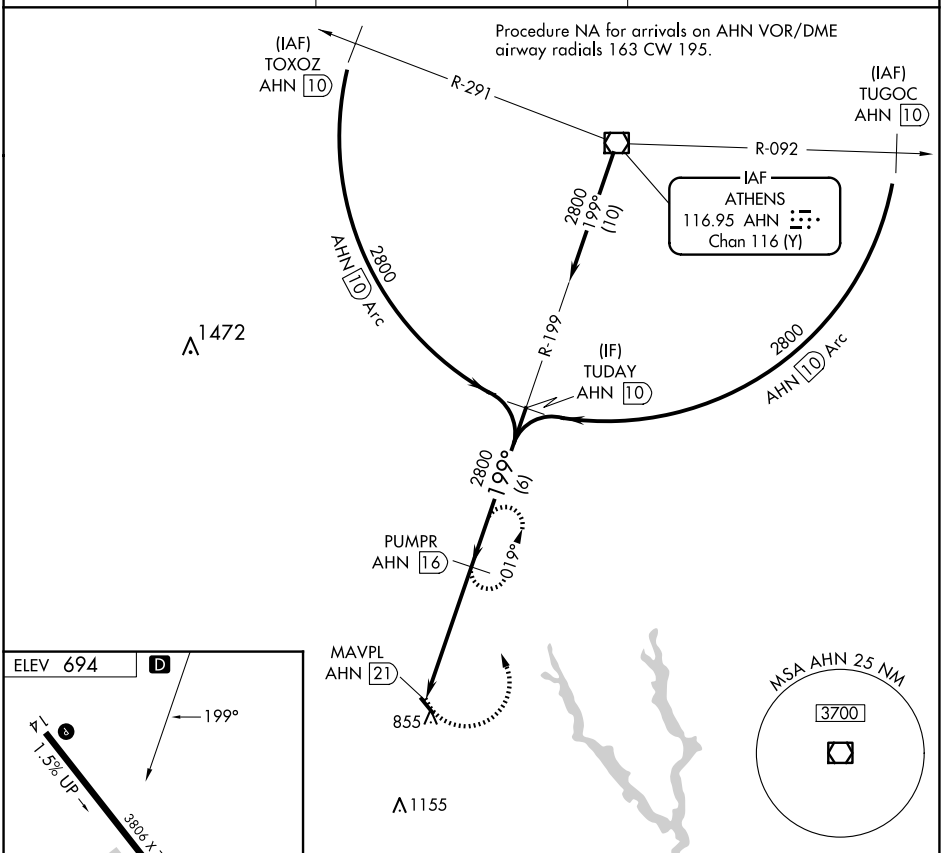

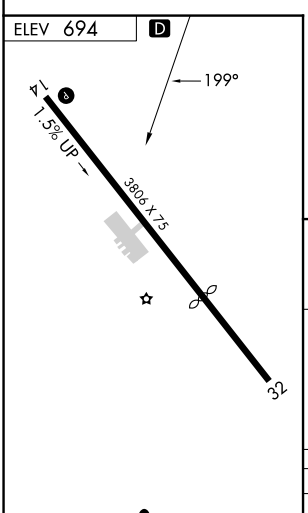

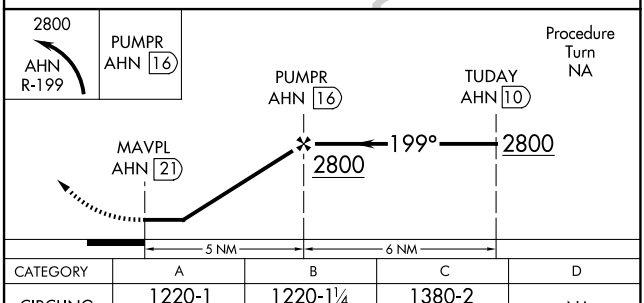

CATEGORY	A	B	C	D
CIRCLING	1220-1 526 (600-1)	1220-1¼ 526 (600-1¼)	1380-2 686 (700-2)	NA

SE-4, 14 MAY 2026 to 11 JUN 2026
SE-4, 14 MAY 2026 to 11 JUN 2026