WAAS CH 86311 W28A	APP CRS 282°	Rwy ldg 5499 TDZE 911 Apt Elev 914

RNAV (GPS) RWY 28
GENESEE COUNTY (GVQ)

For uncompensated Baro-VNAV systems, LNAV/VNAV NA below -16°C (4°F) or above 46°C (114°F). DME/DME RNP-0.3 NA. When local altimeter setting not received, use Rochester altimeter setting: increase LPV DA to 1263 feet and visibility ¼ SM all Cats; increase LNAV/VNAV DA to 1466 feet and visibility ½ SM all Cats; increase all MDA 120 feet and visibility LNAV Cat C ¼ SM and Circling Cats C and D ½ SM. Baro-VNAV and VDP NA when using Rochester altimeter setting. For inop MALSR increase LNAV Cat D visibility to 1¼ mile. For inop MALSR, when using Rochester altimeter setting increase LPV visibility all Cats to 1¼ mile.

MALSR

MISSED APPROACH: Climb to 3300 direct WAVRU and left turn via 162° track to YAVUD and left turn via 063° track to POCZI and hold.

AWOS-3PT	ROCHESTER APP CON	CLNC DEL	UNICOM
127.525	123.7 322.3	121.8	122.7 (CTAF)

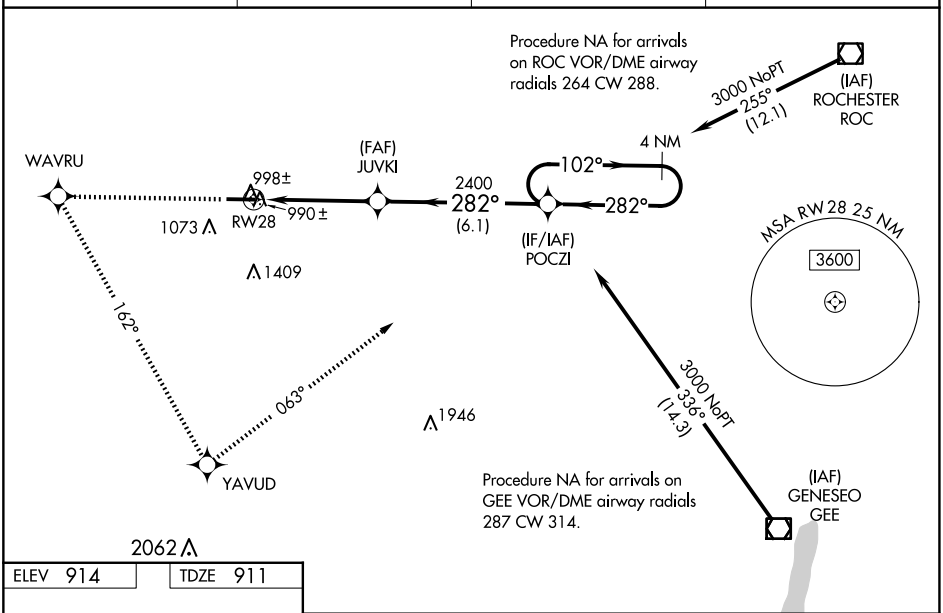

2062

ELEV 914	TDZE 911

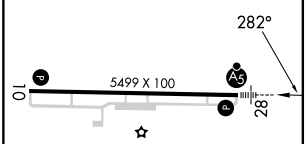

REIL Rwy 10
HIRL Rwy 10-28

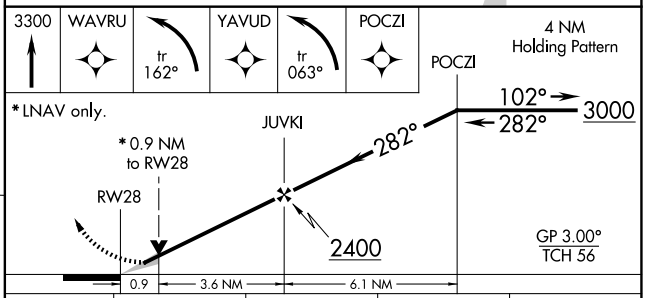

CATEGORY	A	B	C	D
LPV DA	1161-½ 250 (300-½)			
LNAV/VNAV DA	1364-1 453 (500-1)			
LNAV MDA	1260-½ 349 (400-½)			1260-1 349 (400-1)
CIRCLING	1380-1 466 (500-1)		1720-2¼ 806 (900-2¼)	1720-2½ 806 (900-2½)

NE-2, 14 MAY 2026 to 11 JUN 2026
NE-2, 14 MAY 2026 to 11 JUN 2026