LOC/DME I-LUC	APP CRS	Rwy Ldg	5500
109.15	240°	TDZE	545
Chan 28(Y)		Apt Elev	547

ILS or LOC RWY 24
MUSCATINE MUNI (MUT)

T A NA — VDP NA with Iowa City altimeter setting. When local altimeter setting not received, use Iowa City altimeter setting; increase DA to 825 feet; increase all MDA 80 feet and S-LOC 24 Cat C/D visibility ⅜ SM and Circling Cat C visibility ¼ SM. For inop ALS when using Iowa City altimeter setting, increase S-ILS 24 visibility to 1 SM all Cats, and S-LOC 24 Cat C/D visibility to 1¾ SM.

MALSR A5

MISSED APPROACH: Climb to 1200 then climbing left turn to 3000 direct MZV VOR/DME and hold.

AWOS-3P	QUAD CITY APP CON ★	CLNC DEL	UNICOM
120.625	133.275 257.8	119.125	122.7 (CTAF) L

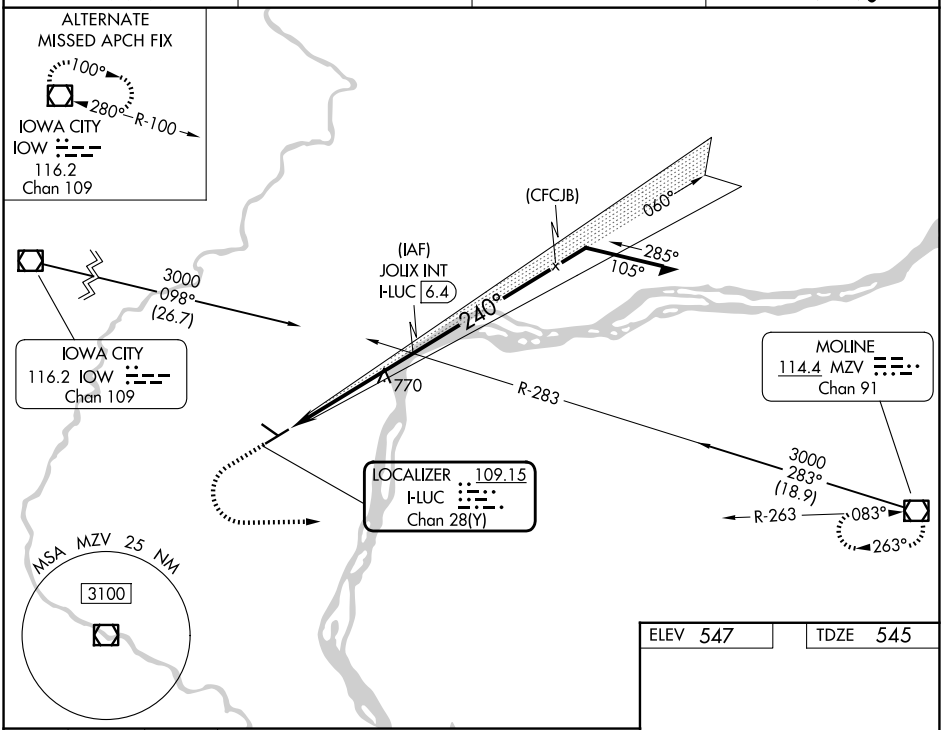

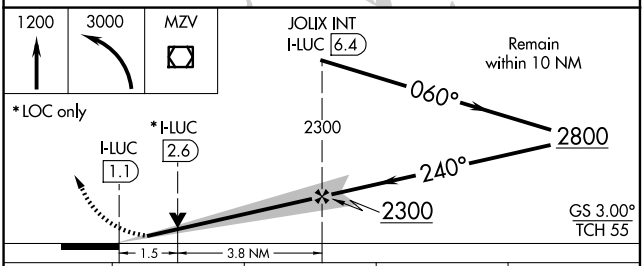

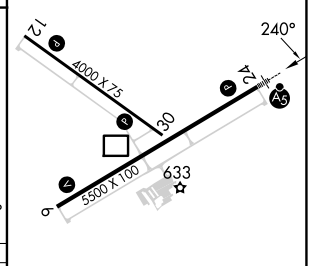

REIL Rwys 6, 12, and 30 L

MIRL Rwys 6-24 and 12-30 L

CATEGORY	A	B	C	D
S-ILS 24	745-½ 200 (200-½)			
S-LOC 24	1080-½ 535 (600-½)		1080-1 535 (600-1)	
CIRCLING	1080-1 533 (600-1)	1200-1 653 (700-1)	1200-1¾ 653 (700-1¾)	1500-3 953 (1000-3)

FAF to MAP 5.3 NM

Knots	60	90	120	150	180
Min:Sec	5:18	3:32	2:39	2:07	1:46

NC-3, 14 MAY 2026 to 11 JUN 2026
NC-3, 14 MAY 2026 to 11 JUN 2026