


26134

# AIRPORT DIAGRAM

AL-5565 (FAA)

SMITH FLD (SLG)  
SILOAM SPRINGS, ARKANSAS

AWOS-3PT  
118.375  
CTAF/UNICOM  
122.8 

36°12.0'N

FIELD  
ELEV  
1191



JANUARY 1995  
ANNUAL RATE OF CHANGE  
0.1° W



81

A4

181°

A

A3

36°11.5'N

TERMINAL  
APRON

A

A2

A

B

A

A1

001°



0.3% UP

36

ELEV  
1175



RWY 18-36  
5-24

MIRL Rwy 18-36   
REIL Rwy 18 and 36 

36°11.0'N

94°29.5'W

94°29.0'W

# AIRPORT DIAGRAM

26134

SILOAM SPRINGS, ARKANSAS  
SMITH FLD (SLG)

SC-1, 14 MAY 2026 to 11 JUN 2026

SC-1, 14 MAY 2026 to 11 JUN 2026