LOC RWY 3
ACCOMACK COUNTY (MFV)

LOC/DME I-MFV	APP CRS	Rwy Ldg	5000
110.15	034°	TDZE	47
Chan 38 (Y)		Apt Elev	48

RNP APCH - GPS.

T A Rwy 3 helicopter visibility reduction below ¾ SM NA.

MISSED APPROACH: Climbing right turn to 2000 direct UCGEL and hold.

AWOS-3	PATUXENT APP CON ★	UNICOM
118.175	127.95 314.0	122.8 (CTAF) L

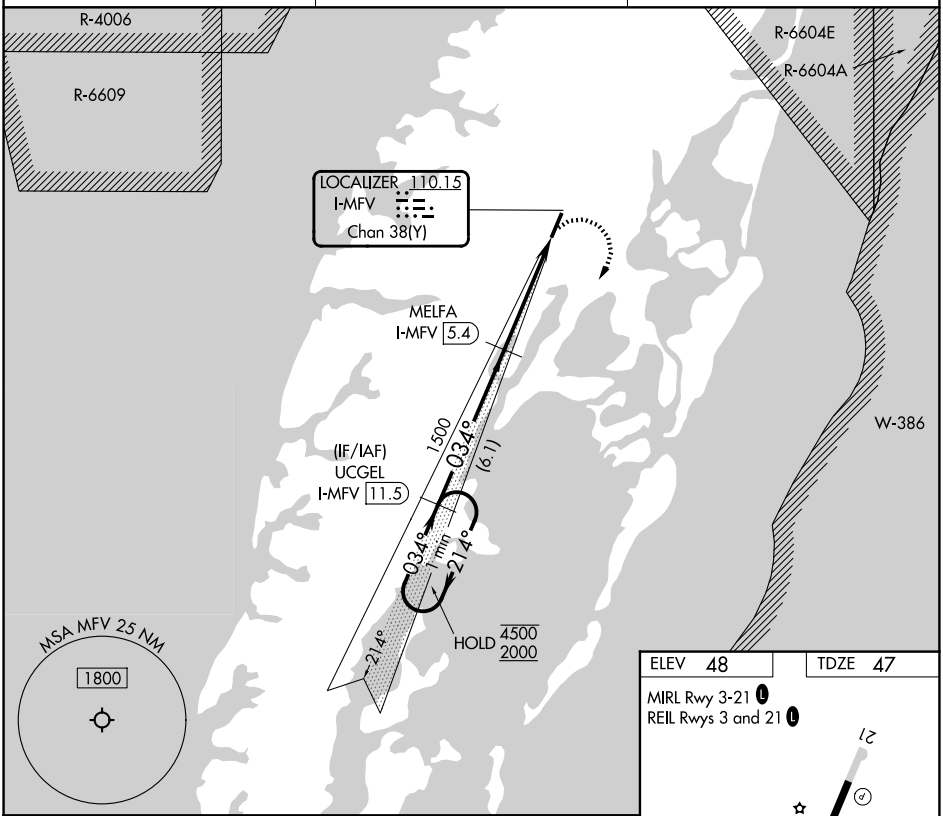

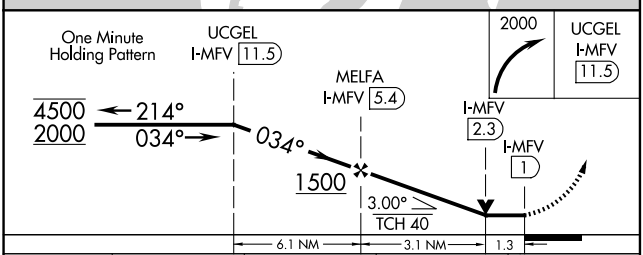

ELEV 48 TDZE 47

MIRL Rwy 3-21 L
REIL Rwys 3 and 21 L

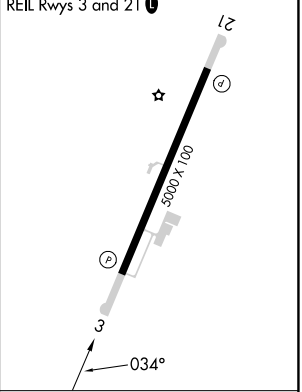

CATEGORY	A	B	C	D
S-3	500-1 453 (500-1)		500-1⅜ 453 (500-1⅜)	
CIRCLING	500-1 452 (500-1)	560-1 512 (600-1)	700-1¾ 652 (700-1¾)	700-2 652 (700-2)

FAF to MAP 4.4 NM

Knots	60	90	120	150	180
Min:Sec	4:24	2:56	2:12	1:46	1:28

NE-3, 14 MAY 2026 to 11 JUN 2026