RNAV (GPS) RWY 30L
ROCKY MOUNTAIN METRO (BJC)

WAAS CH 42508 W30A	APP CRS 295°	Rwy Ldg 7002 TDZE 5628 Apt Elev 5673

T ANA Baro-VNAV and VDP NA when using Denver Intl altimeter setting. For uncompensated Baro-VNAV systems, LNAV/VNAV NA below -26°C (-14°F) or above 47°C (116°F). DME/DME RNP-0.3 NA. When local altimeter setting not received, use Denver Intl altimeter setting and increase all DA 82 feet and all MDA 100 feet. Increase LPV all Cats, LNAV/VNAV all Cats, LNAV Cats C/D and Circling Cat C visibility ¼ mile.

MISSED APPROACH: Climb to 6300 then climbing right turn to 10300 direct HYGEN and hold, continue climb-in-hold to 10300.

ATIS	DENVER APP CON	METRO TOWER*	GND CON
126.25	125.125 263.025	118.6 (CTAF) L 233.7	121.7

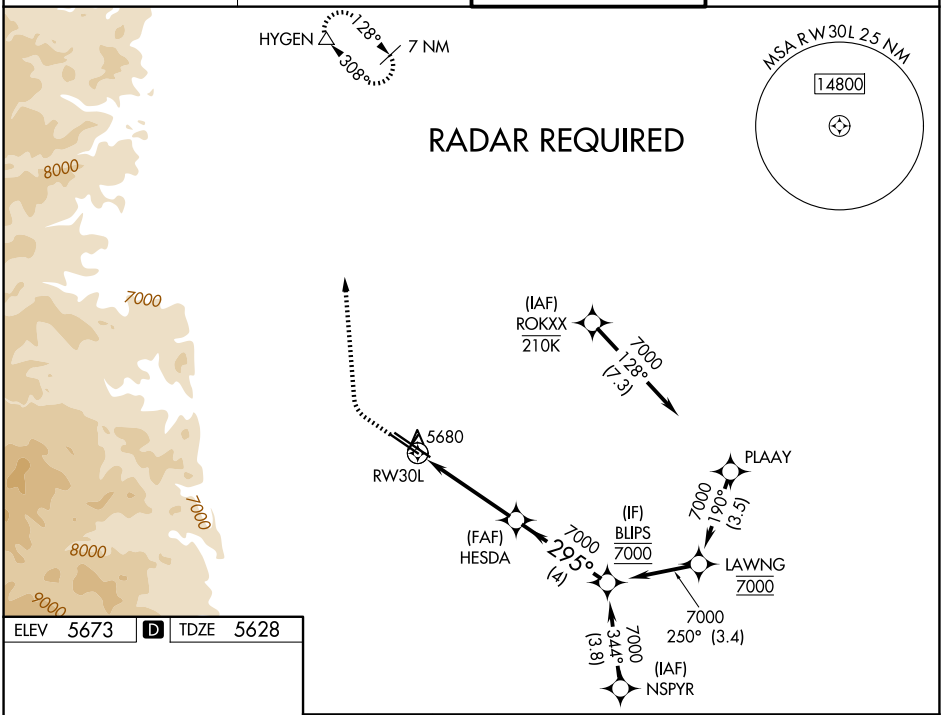

ELEV 5673 D TDZE 5628

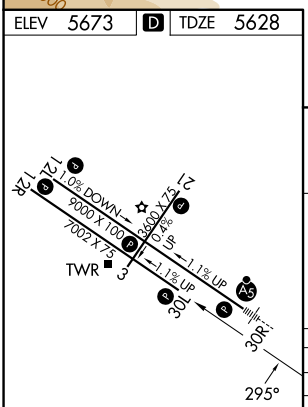

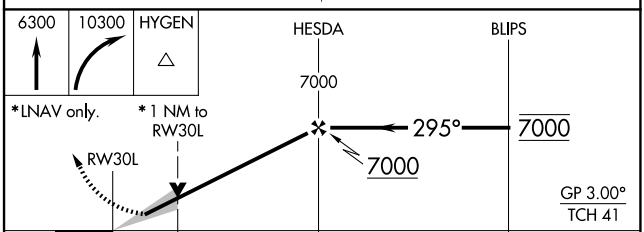

CATEGORY	A	B	C	D
LPV DA	5828-¾ 200 (200-¾)			
LNAV/VNAV DA	5926-1⅛ 298 (300-1⅛)			
LNAV MDA	5960-1 332 (300-1)			
CIRCLING	6180-1 507 (600-1)	6240-1 567 (600-1)	6360-2 687 (700-2)	6860-3 1187 (1200-3)

HIRL Rwys 12L-30R L
MIRL Rwys 3-21 and 12R-30L L
REIL Rwys 12L, 12R and 30L L

SW-1, 14 MAY 2026 to 11 JUN 2026

SW-1, 14 MAY 2026 to 11 JUN 2026