WAAS CH 53742 W17A	APP CRS 177°	Rwy Ldg 3598 TDZE 1411 Apt Elev 1411

RNAV (GPS) RWY 17
WINDOM MUNI (MWM)

RNP APCH.

For uncompensated Baro-VNAV systems, LNAV/VNAV NA below -17°C or above 54°C.

MISSED APPROACH: Climb to 3100 direct BAKAC and hold.

AWOS-3PT	MINNEAPOLIS CENTER	CTAF
119.325	127.1 290.2	122.9 L

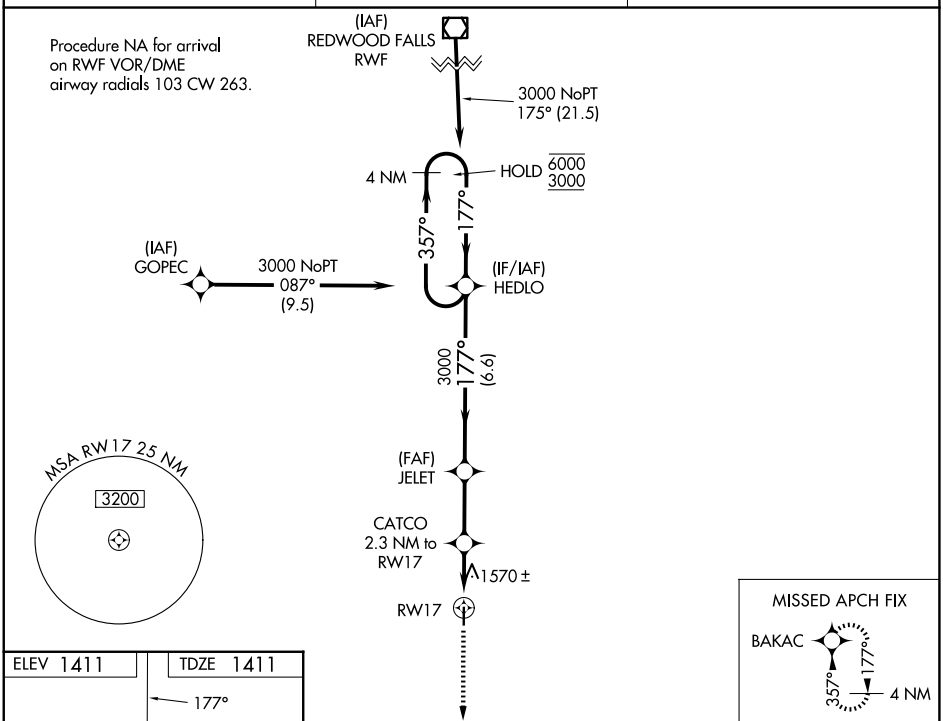

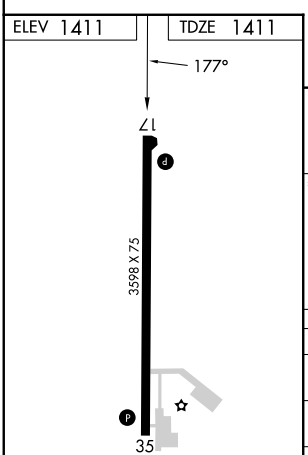

MIRL Rwy 17-35 L
REIL Rwys 17 and 35 L

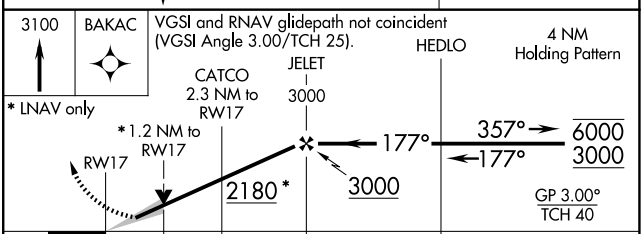

CATEGORY	A	B	C	D
LPV DA	1661-1 250 (300-1)			NA
LNAV/VNAV DA	1858-1⅜ 447 (500-1⅜)			NA
LNAV MDA	1820-1 409 (500-1)		1820-1⅛ 409 (500-1⅛)	NA
CIRCLING	1880-1 469 (500-1)	1900-1 489 (500-1)	1920-1½ 509 (600-1½)	NA

NC-1, 14 MAY 2026 to 11 JUN 2026
NC-1, 14 MAY 2026 to 11 JUN 2026