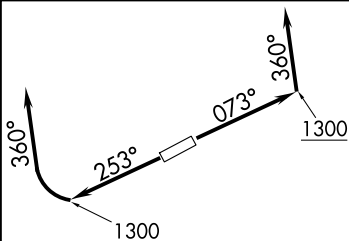


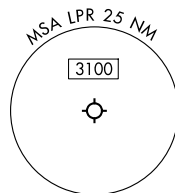
# CAVVS FIVE DEPARTURE (RNAV)

**TOP ALTITUDE:  
ASSIGNED BY ATC**

CLEVELAND DEP CON  
125.35 346.325  
ASOS  
118.925  
CLNC DEL  
125.7  
CTAF  
122.7

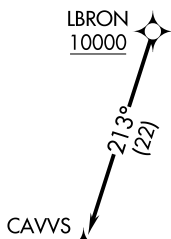


RNAV 1 - DME/DME/IRU or GPS.  
RADAR required.



EC-2, 14 MAY 2026 to 11 JUN 2026

EC-2, 14 MAY 2026 to 11 JUN 2026



**TAKEOFF MINIMUMS:**  
Rwys 7, 25: Standard with minimum climb of 500' per NM to 1300.



## DEPARTURE ROUTE DESCRIPTION

**TAKEOFF RUNWAY 7:** Climb on heading 073° to 1300, then on heading 360° or as assigned by ATC for RADAR vectors to cross LBRON at or above 10000, thence....

**TAKEOFF RUNWAY 25:** Climb on heading 253° to 1300, then right turn heading 360° or as assigned by ATC for RADAR vectors to cross LBRON at or above 10000, thence....

....on track 213° to CAVVS, then on (transition).

Maintain ATC assigned altitude, expect filed altitude ten minutes after departure.

APPLETON TRANSITION (CAVVS5.APE)

NOTE: Chart not to scale.