

(MYCAR5.MYCAR) 25331

AL-5703 (FAA)

LORAIN COUNTY RGNL (LPR)  
LORAIN/ELYRIA, OHIO

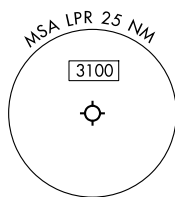
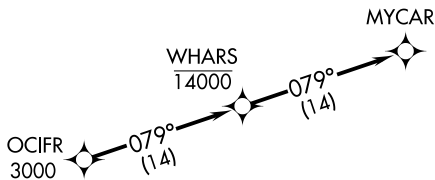
# MYCAR FIVE DEPARTURE (RNAV)

ASOS  
118.925  
CLNC DEL  
125.7  
CTAF  
122.7  
CLEVELAND DEP CON  
125.35 346.325

RNAV 1 - DME/DME/IRU or GPS.

RADAR required.

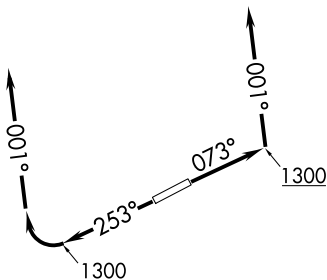
**TOP ALTITUDE:  
ASSIGNED BY ATC**



### TAKEOFF MINIMUMS:

Rwys 7, 25: Standard with minimum climb of 500' per NM to 1300.

NOTE: Chart not to scale.



EC-2, 14 MAY 2026 to 11 JUN 2026

EC-2, 14 MAY 2026 to 11 JUN 2026



## DEPARTURE ROUTE DESCRIPTION

**TAKEOFF RUNWAY 7:** Climb on heading 073° to 1300, then on heading 001° or as assigned by ATC for RADAR vectors to cross OCIFR at or above 3000, thence....

**TAKEOFF RUNWAY 25:** Climb on heading 253° to 1300, then right turn on heading 001° or as assigned by ATC for RADAR vectors to cross OCIFR at or above 3000, thence....

....on track 079° to cross WHARS at or below 14000, then on track 079° to MYCAR.  
Maintain ATC assigned altitude, expect filed altitude ten minutes after departure.

MYCAR FIVE DEPARTURE (RNAV)  
(MYCAR5.MYCAR) 27NOV25

LORAIN/ELYRIA, OHIO  
LORAIN COUNTY RGNL (LPR)