RNAV (GPS) RWY 32
BAYTOWN (HPY)

APP CRS	Rwy ldg	3283
320°	TDZE	28
	Apt Elev	34

RNP APCH-GPS.

T

A NA

Circling NA at night. Rwy14 helicopter visibility reduction below 1 SM NA. Obtain local altimeter setting on CTAF; when not received, use William P Hobby altimeter setting and increase all MDA 60 feet.

MISSED APPROACH: Climbing right turn to 2000 direct to POMDE and hold.

HOUSTON APP CON	UNICOM
134.45 281.4	122.8 (CTAF) L

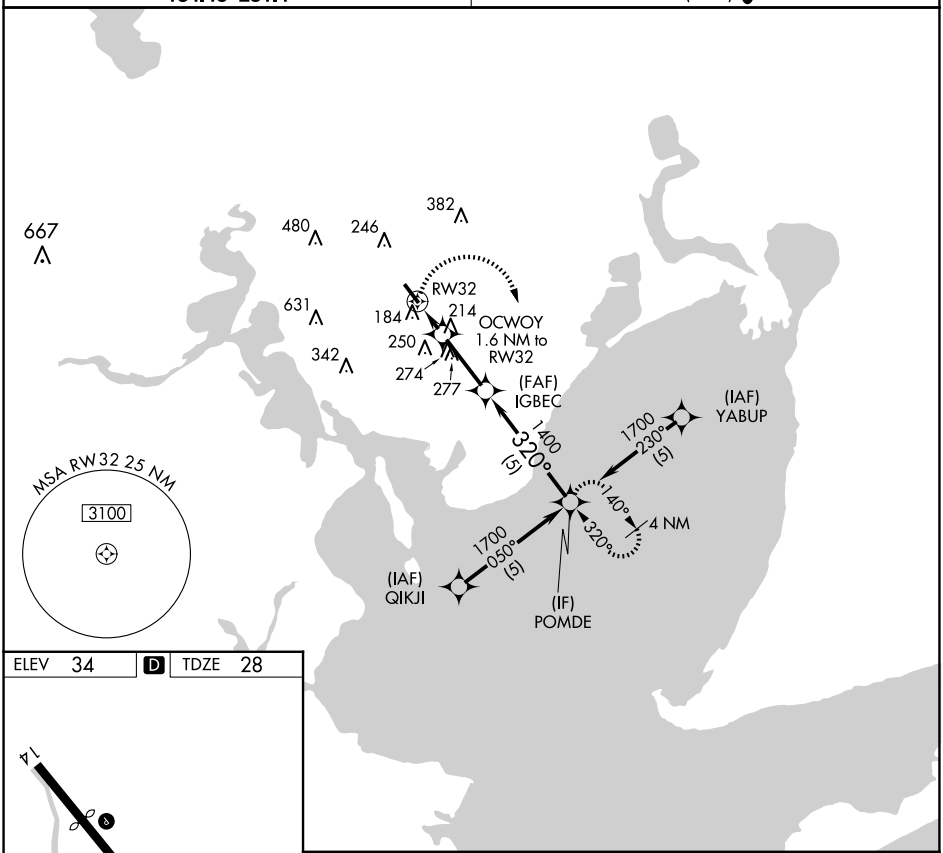

ELEV 34 D TDZE 28

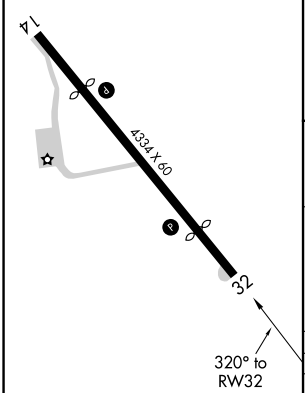

MIRL Rwy 14-32 L

REIL Rwys 14 and 32 L

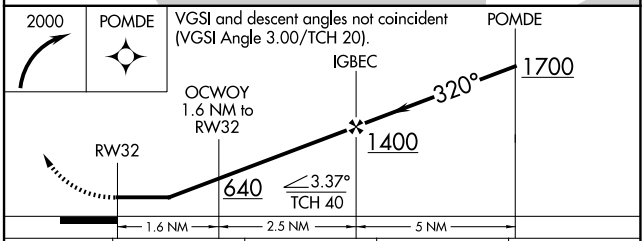

CATEGORY	A	B	C	D
LNAV MDA	520-1 492 (500-1)		NA	
CIRCLING	520-1 486 (500-1)	560-1 526 (600-1)	NA	

SC-5, 14 MAY 2026 to 11 JUN 2026