LOC I-TIX	APP CRS	Rwy Ldg	7244
108.7	004°	TDZE	34
		Apt Elev	34

ILS or LOC RWY 36
SPACE COAST RGNL(TIX)

For inop ALS, increase S-LOC 36 Cat C/D visibility to 1⅜ SM.

MALSR

MISSED APPROACH: Climb to 500 then climbing left turn to 2000 on MLB VOR/DME R-348 to MALET INT/37.2 DME and hold.

ATIS	ORLANDO APP CON	SPACE COAST TOWER ★	GND CON	UNICOM
120.625	134.95 281.425	118.9 (CTAF) L	121.85	122.95

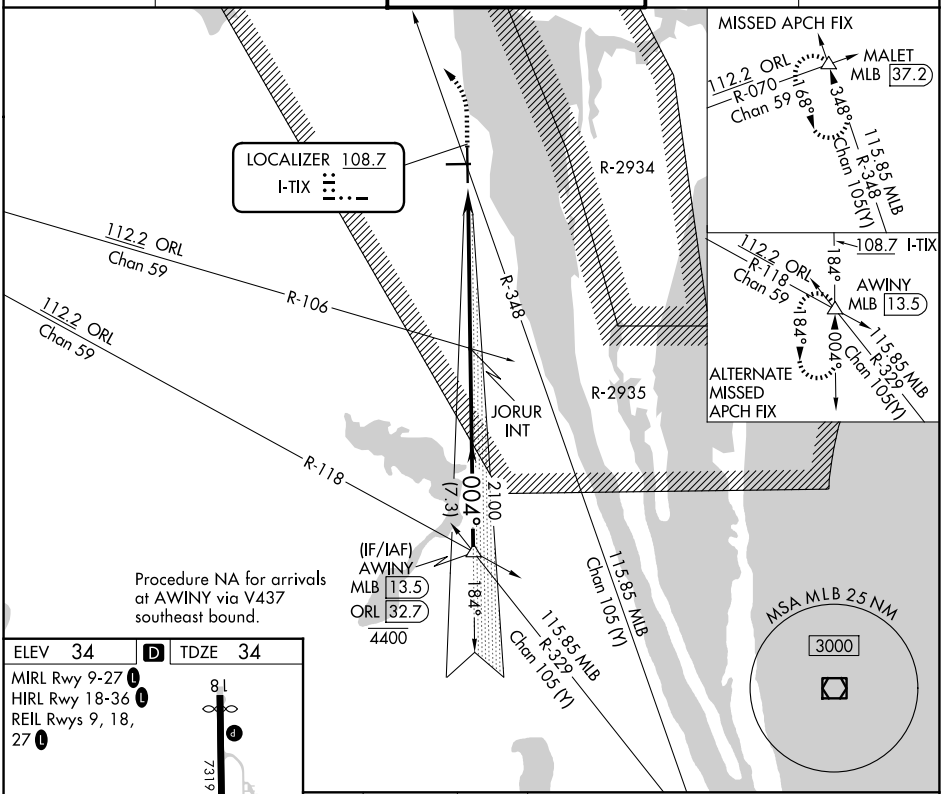

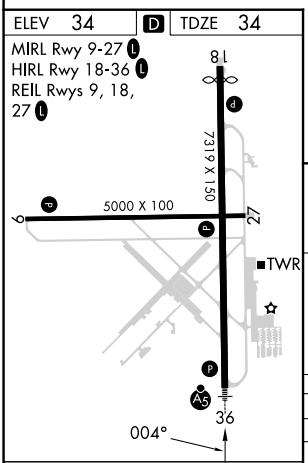

FAF to MAP 6 NM					
Knots	60	90	120	150	180
Min:Sec	6:00	4:00	3:00	2:24	2:00

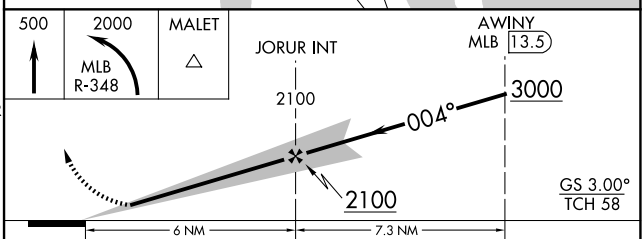

CATEGORY	A	B	C	D
S-ILS 36	234-½ 200 (200-½)			
S-LOC 36	500-½ 466 (500-½)		500-1 466 (500-1)	
CIRCLING	640-1 606 (700-1)		640-1¾ 606 (700-1¾)	640-2 606 (700-2)

SE-3, 14 MAY 2026 to 11 JUN 2026
SE-3, 14 MAY 2026 to 11 JUN 2026