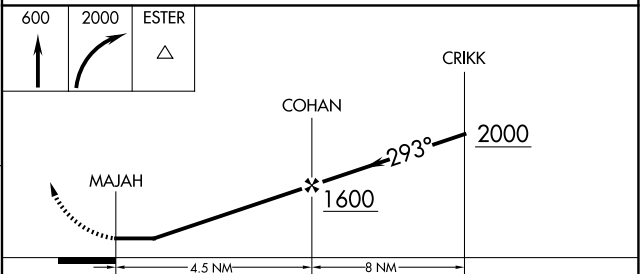
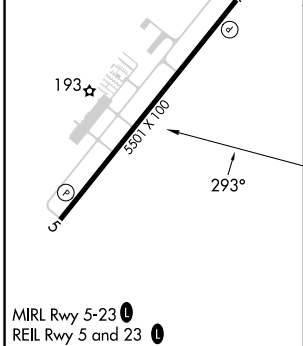
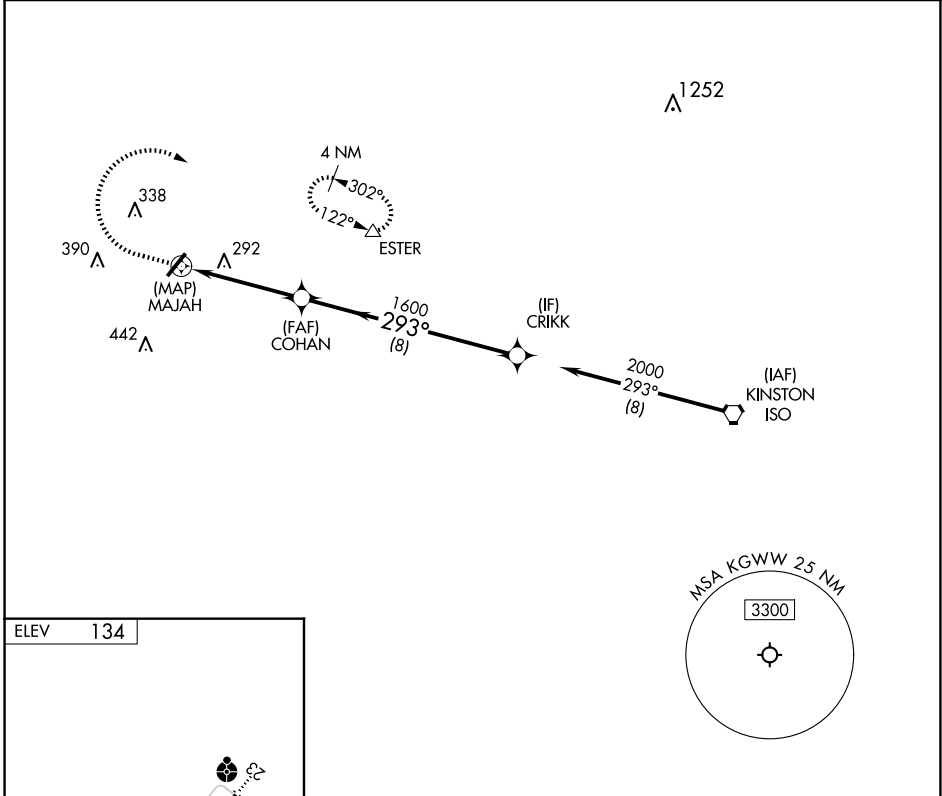


APP CRS <b>293°</b>	Rwy Idg TDZE Apt Elev	<b>N/A</b> <b>N/A</b> <b>134</b>
------------------------	-----------------------------	--

**RNAV (GPS)-A**  
WAYNE EXEC JETPORT (GWW)

RNP APCH - GPS.	MISSED APPROACH: Climb to 600 then climbing right turn to 2000 direct ESTER and hold, continue climb-in-hold to 2000.
<p>▼ When local altimeter setting not received, use Smithfield altimeter setting and increase all MDAs 60 feet and visibility Cat C/D ¼ SM.</p> <p>▲</p>	

AWOS-3P <b>118.975</b>	SEYMOUR JOHNSON APP CON ★ <b>121.175 290.9</b>	UNICOM <b>122.975 (CTAF) 0</b>
---------------------------	---	-----------------------------------



CATEGORY	A	B	C	D
CIRCLING	580-1 446 (500-1)	640-1 506 (600-1)	760-1¾ 626 (700-1¾)	760-2 626 (700-1)

SE-2, 14 MAY 2026 to 11 JUN 2026

SE-2, 14 MAY 2026 to 11 JUN 2026