

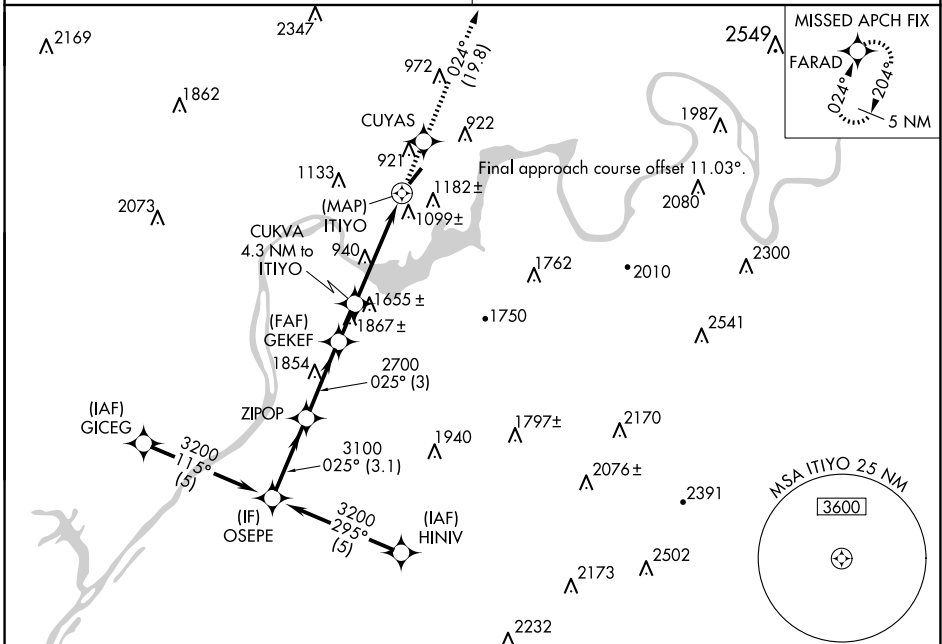
APP CRS	Rwy Idg	<b>3498</b>
<b>025°</b>	TDZE	<b>641</b>
	Apt Elev	<b>641</b>

# RNAV (GPS) RWY 4

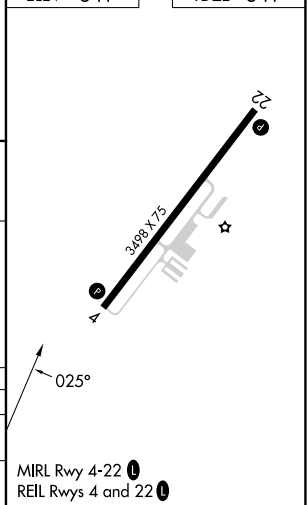
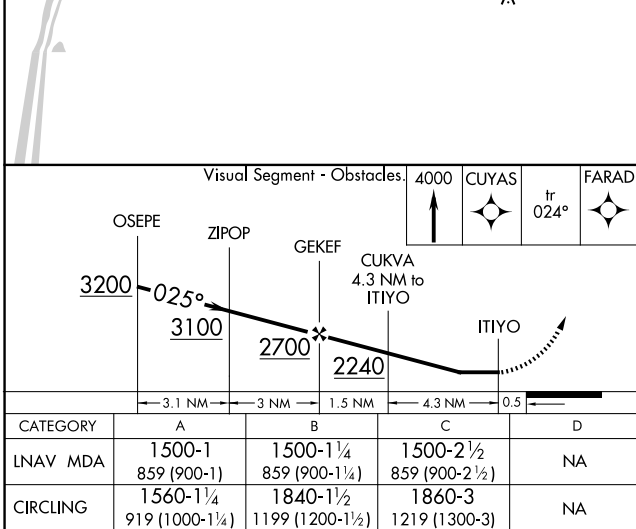
MARION COUNTY/BROWN FLD (A/P)

RNP APCH-GPS	Procedure NA at night. Rwy 4 helicopter visibility reduction below 1 SM NA. Obtain local altimeter setting on CTAF; when not received, use Chattanooga altimeter setting and increase all MDAs 60 feet and LNAV Cat A visibility ¼ SM.	MISSED APPROACH: Climb to 4000 direct CUYAS and on track 024° to FARAD and hold.
--------------	--	--

CHATTANOOGA APP CON *	UNICOM
<b>119.2 323.075</b>	<b>122.8 (CTAF) 0</b>



ELEV	641	TDZE	641
------	-----	------	-----



SE-1, 14 MAY 2026 to 11 JUN 2026

SE-1, 14 MAY 2026 to 11 JUN 2026