WAAS CH 87035 W22A	APP CRS 216°	Rwy Ldg 6800 TDZE 3522 Apt Elev 3545

RNAV (GPS) RWY 22
ARTESIA MUNI (ATS)

RNP APCH - GPS.

For uncompensated Baro-VNAV systems, procedure NA below -22°C or above 54°C.

MISSED APPROACH: Climb to 4600 then climbing left turn to 6000 direct WUNTO and hold.

AWOS-3	ROSWELL APP CON ★	UNICOM
126.725	119.6 239.0	123.075 (CTAF) L

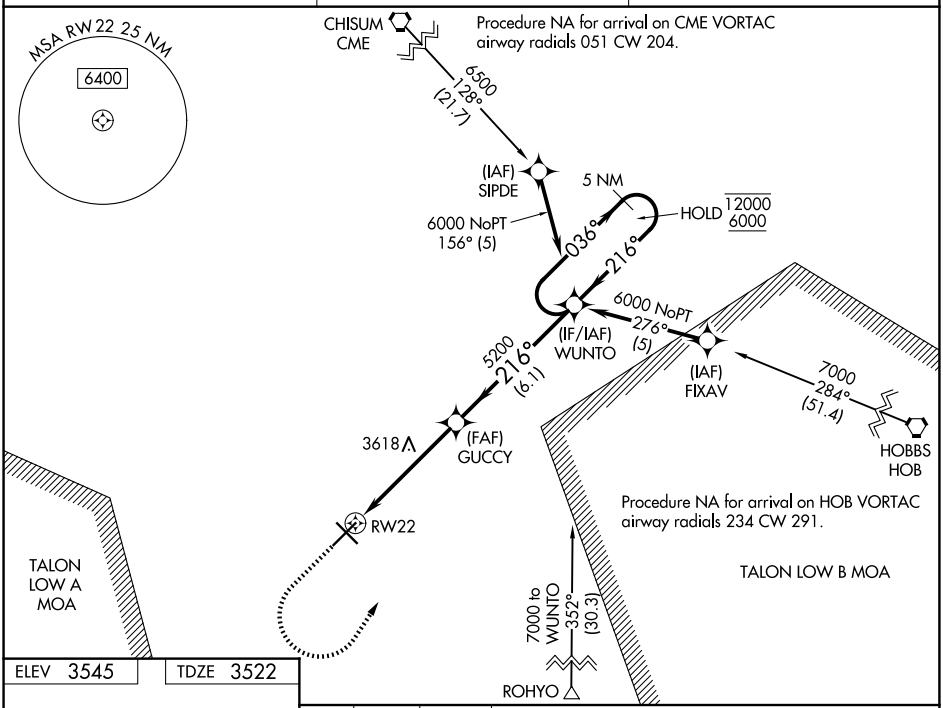

ELEV 3545 TDZE 3522

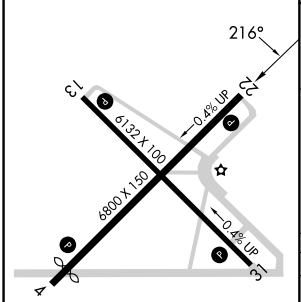

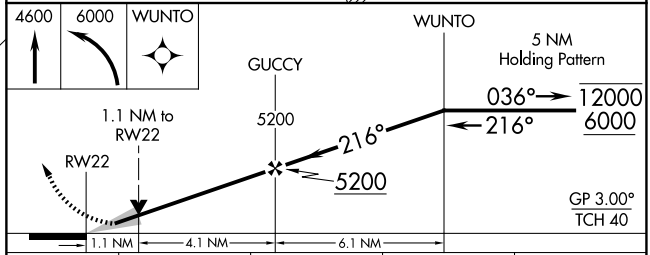

CATEGORY	A	B	C	D
LPV DA	3772-1 250 (300-1)			
LNAV/VNAV DA	3772-1 250 (300-1)			
LNAV MDA	3920-1 398 (400-1)		3920-1⅛ 398 (400-1⅛)	
CIRCLING	3980-1 435 (500-1)	4000-1 455 (500-1)	4040-1½ 495 (500-1½)	4240-2¼ 695 (700-2¼)

MIRL Rwys 4-22 and 13-31 L

SW-1, 14 MAY 2026 to 11 JUN 2026
SW-1, 14 MAY 2026 to 11 JUN 2026