APP CRS	Rwy ldg	4549
270°	TDZE	662
	Apt Elev	669

RNAV (GPS) RWY 27
CHARLEVOIX MUNI (CVX)

RNP APCH - GPS.

Rwy 27 helicopter visibility reduction below ¾ SM NA.
Circling NA to Rwys 4 and 22.

MISSED APPROACH: Climbing left turn to 3000 direct COKOS and hold.

AWOS-3P	MINNEAPOLIS CENTER	UNICOM
120.0	134.6 354.05	122.8 (CTAF) L

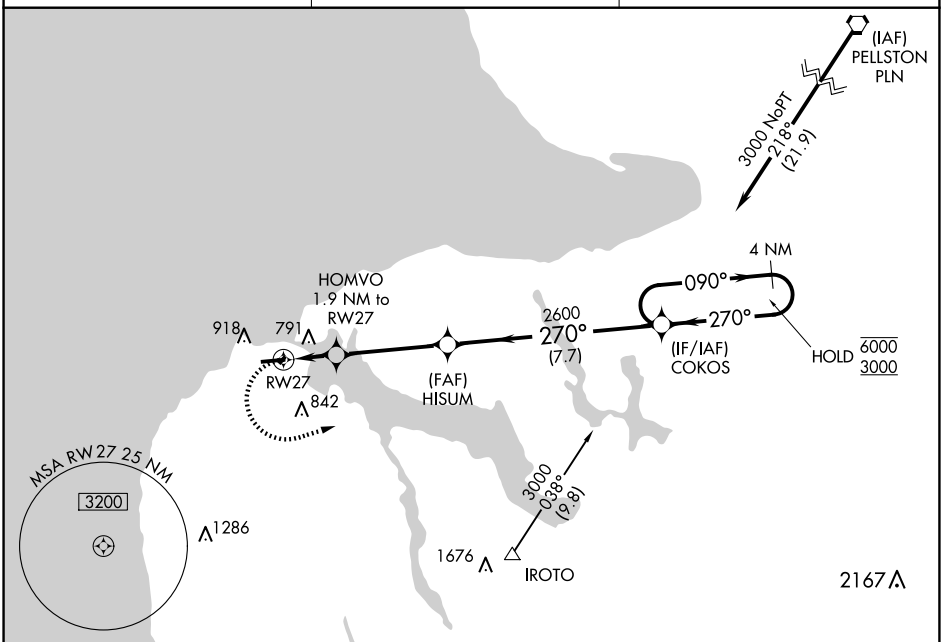

ELEV 669 TDZE 662

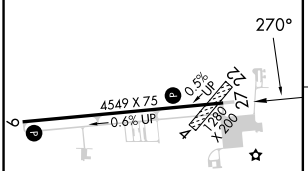

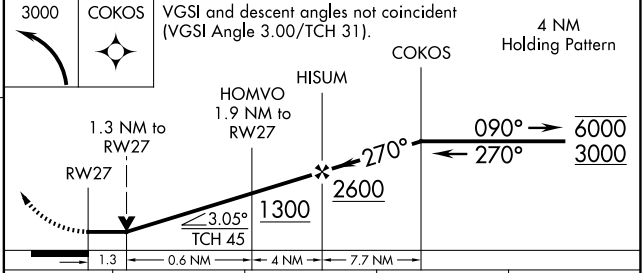

CATEGORY	A	B	C	D
LNAV MDA	1100-1 438 (500-1)		1100-1¼ 438 (500-1¼)	
CIRCLING	1280-1 611 (700-1)		1280-1¾ 611 (700-1¾)	1360-2¼ 691 (700-2¼)

REIL Rwys 9 and 27 L
MIRL Rwy 9-27 L

EC-1, 14 MAY 2026 to 11 JUN 2026

EC-1, 14 MAY 2026 to 11 JUN 2026