OCEANSIDE, CALIFORNIA

VOR/DME or TACAN Y RWY 21

[USN] CAMP PENDLETON MCAS (MUNN FLD) (KNFG)

VORTAC OCN 115.3 Chan 100	APCH CRS 206°	Rwy ldg 6005 TDZE 78 Arpt Elev 78

T

* When ALS inop, increase CAT A vis to 1¼ miles, CAT B vis to 1½ miles, CAT CD vis to 3 miles.
** Circling Rwy 3 not authorized at night when VGSI inop.

SALSF A2

MISSED APPROACH: Climb to 2500 direct OCN VORTAC then direct WIPAM and hold.

ATIS ★	APP CON	TOWER ★	GND CON	ASR\ PAR
285.45	127.3 323.0	128.775 L 340.2	134.675 360.2	

Visibility reduction by helicopters not authorized.

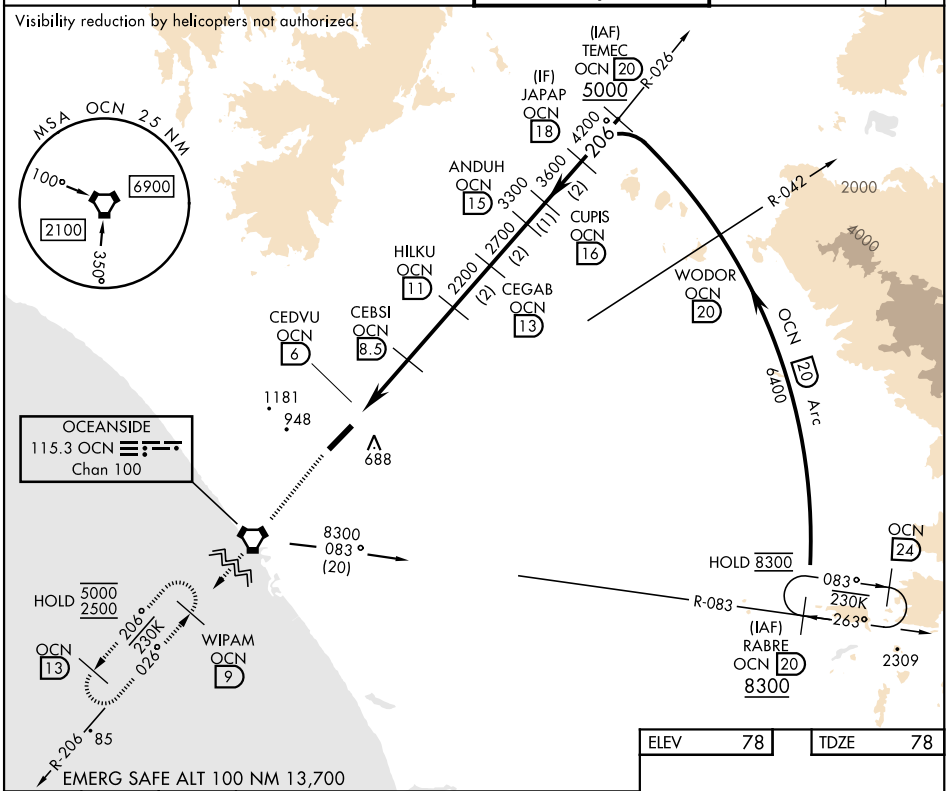

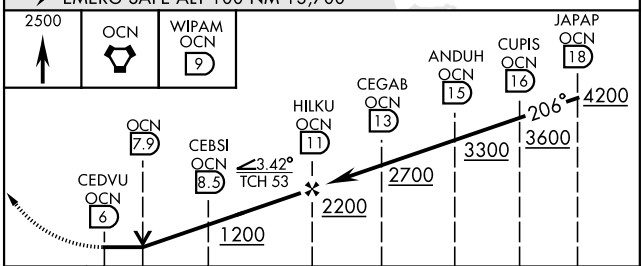

ELEV 78 TDZE 78

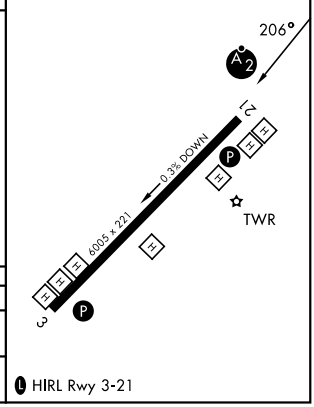

CATEGORY	A	B	C	D
S-21 *	1120-1 1042 (1100-1)	1120-1¼ 1042 (1100-1¼)	1120-2½ 1042 (1100-2½)	
CIRCLING **	1120-1¼ 1042 (1100-1¼)	1260-1½ 1182 (1200-1½)	1500-3 1422 (1500-3)	

SW-3, 14 MAY 2026 to 11 JUN 2026

SW-3, 14 MAY 2026 to 11 JUN 2026