

# RNAV (GPS) RWY 17

MENA INTERMOUNTAIN MUNI (MEZ)

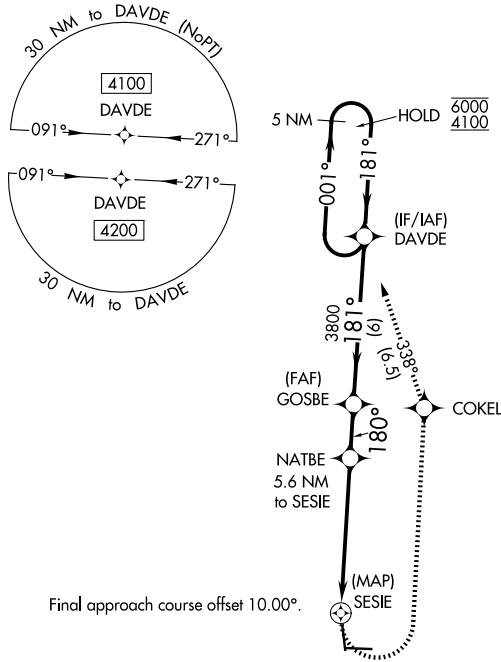
APP CRS <b>180°</b>	Rwy Ldg TDZE Apt Elev	<b>5001</b> <b>1063</b> <b>1080</b>
------------------------	-----------------------------	---

RNP APCH.  
 ▼ Circling Rwy 35 NA at night.  
 ▲ Rwy 17 helicopter visibility reduction below ¾ SM NA.  
 MISSED APPROACH: Climbing left turn to 4100 direct COKEI and track 338° to DAVDE and hold.

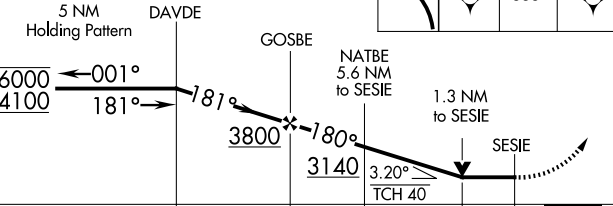
AWOS-3  
**118.025**

MEMPHIS CENTER  
**126.1 269.0**

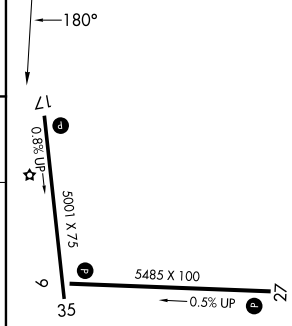
UNICOM  
**122.8 (CTAF)**



VGSI and descent angles not coincident (VGSI Angle 3.00/TCH 53).



ELEV 1080 TDZE 1063



CATEGORY	A	B	C	D
LNVA MDA	1660-1	597 (600-1)	1660-1¼ 597 (600-1¼)	NA
CIRCLING	1840-1 760 (800-1)	2140-1½ 1060 (1100-1½)	2220-3 1140 (1200-3)	NA

MIRL Rwy 17-35  
 MIRL Rwy 9-27  
 REIL Rwy 9, 27 and 35

SC-1, 14 MAY 2026 to 11 JUN 2026

SC-1, 14 MAY 2026 to 11 JUN 2026