APP CRS	Rwy ldg	6008
170°	TDZE	305
	Apt Elev	314

RNAV (GPS) RWY 17
ST MARY'S (KSM)(PASM)

RNP APCH-GPS.

Circling to Rwy 6 NA at night. Circling NA east of Rwy 17-35. Inop table does not apply.

MISSED APPROACH: Climb to 2100 direct RUVHO and hold.

AWOS-3P	ANCHORAGE CENTER	CTAF
128.7	124.0	122.3 L

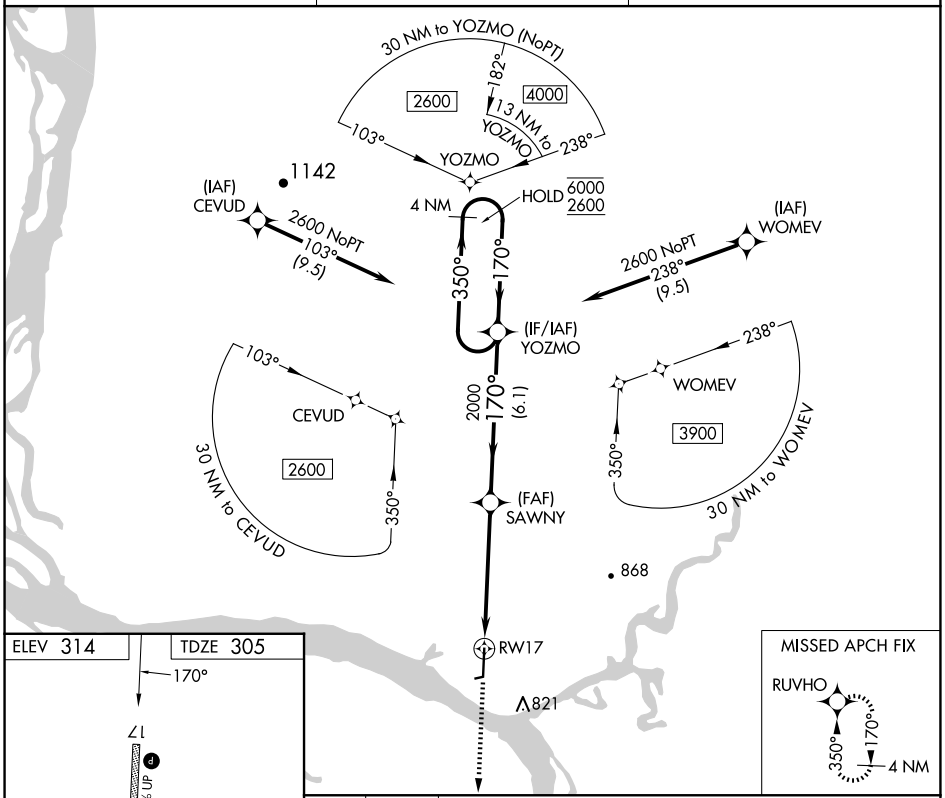

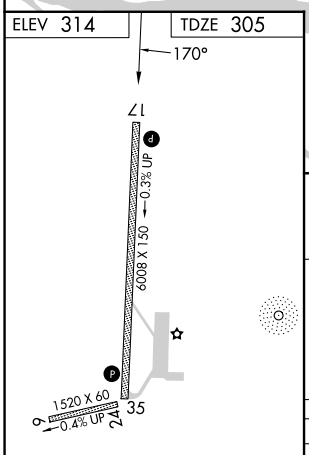

REIL Rwys 17 and 35 L
HIRL Rwy 17-35 L
MIRL Rwy 6-24 L

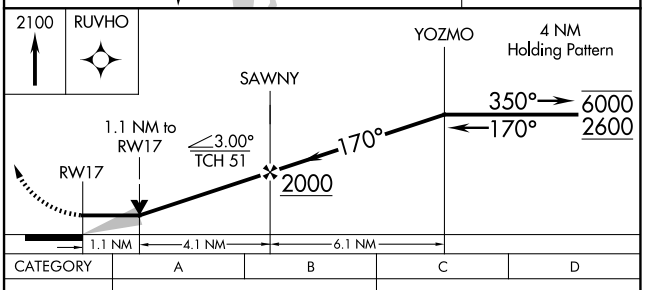

CATEGORY	A	B	C	D
LNAV MDA	700-1 395 (400-1)		700-1⅛ 395 (400-1⅛)	
C CIRCLING	820-1 506 (600-1)		820-1½ 506 (600-1½)	880-2 566 (600-2)

AK, 14 MAY 2026 to 09 JUL 2026

AK, 14 MAY 2026 to 09 JUL 2026