LOC RWY 25R
LIVERMORE MUNI (LVK)

LOC/DME I-LVK	APP CRS	Rwy Ldg	5253
110.5	255°	TDZE	400
Chan 42		Apt Elev	400

Circling to Rwy 25L NA at night.
Inop table does not apply to S-25R Cats C/D.
Circling NA north of Rwy 7L-25R.
DME required.

MALSR

MISSED APPROACH: Climb to 2000 then climbing right turn to 5000 on heading 020° and OAK VOR/DME R-060 to ALTAM/OAK VOR/DME 23.3 DME and hold, continue climb-in-hold to 5000.
*Missed approach requires minimum climb of 235 feet per NM to 3600.

ATIS	NORCAL APP CON	LIVERMORE TOWER *	GND CON	UNICOM
119.65	123.85 278.3	118.1 (CTAF) L 239.25	121.6	122.95

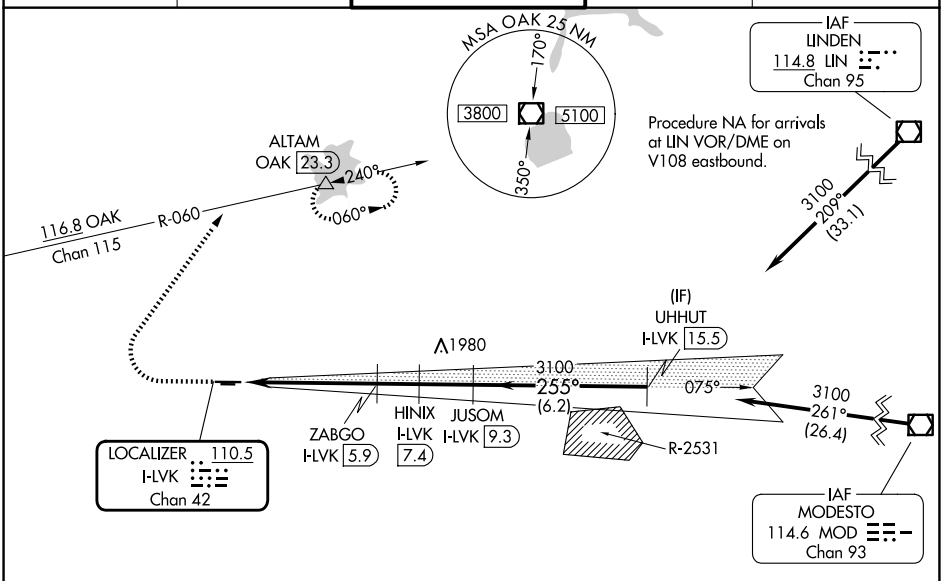

ELEV 400	TDZE 400

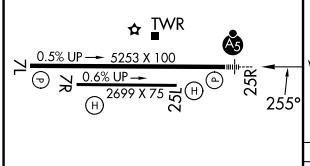

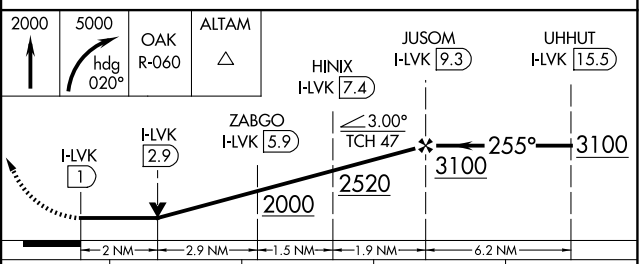

CATEGORY	A	B	C	D
S-LOC 25R*	1080-½ 680 (700-½)		1080-1½ 680 (700-1½)	
S-LOC 25R	2000-¾ 1600 (1600-¾)	2000-1 1600 (1600-1)	2000-3 1600 (1600-3)	
CIRCLING	2000-1¼ 1600 (1600-1¼)	2000-1½ 1600 (1600-1½)	2000-3 1600 (1600-3)	

HIRL Rwy 7L-25R L
MIRL Rwy 7R-25L

SW-2, 14 MAY 2026 to 11 JUN 2026

SW-2, 14 MAY 2026 to 11 JUN 2026