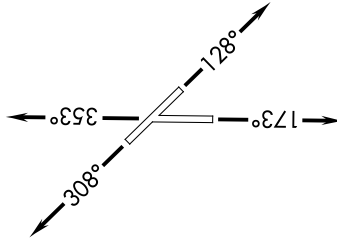
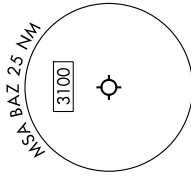


ALISS SEVEN DEPARTURE (RNAV)

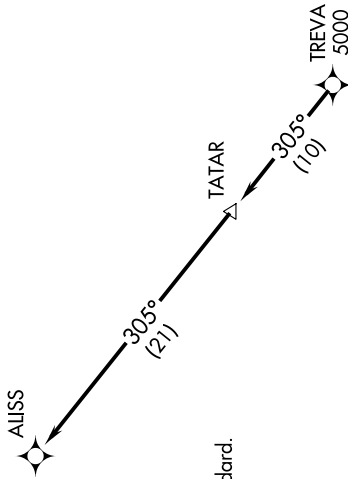
SC-3, 14 MAY 2026 to 11 JUN 2026

**TOP ALTITUDE:
ASSIGNED BY ATC**



SAN ANTONIO DEP CON
128.05 290.225
ATIS
119.325
CLNC DEL
134.75
CLNC DEL (When twr closed)
134.75
GND CON
120.175
NEW BRAUNFELS TOWER ★
127.05 285.4

RNAV 1 - DME/DME/IRU or GPS.
RADAR required for non-GPS equipped aircraft.
RADAR required.



TAKEOFF MINIMUMS
Rwys 13, 17, 31, 35: Standard.

▼ DEPARTURE ROUTE DESCRIPTION

- TAKEOFF RUNWAY 13: Climb on heading 128° or as assigned by ATC, for vectors to TREVA, thence. . .
- TAKEOFF RUNWAY 17: Climb on heading 173° or as assigned by ATC, for vectors to TREVA, thence. . .
- TAKEOFF RUNWAY 31: Climb on heading 308° or as assigned by ATC, for vectors to TREVA, thence. . .
- TAKEOFF RUNWAY 35: Climb on heading 353° or as assigned by ATC, for vectors to TREVA, thence. . .
- . . . on track 305° to TATAR, then on track 305° to ALISS. Maintain ATC assigned altitude. Expect filed altitude 10 minutes after departure.

NOTE: Chart not to scale.

ALISS SEVEN DEPARTURE (RNAV)

SC-3, 14 MAY 2026 to 11 JUN 2026